

SURVEYING & MAPPING

Phone and Fax: 740-453-8448

L. Peter Dinan & Associates

27 South Sixth Street

P.O. Box 55, Zanesville, Ohio 43702-0055


Connie S. Frizzell
Description For Conveyance
All of Parcel #81-06-02-04-000

Situated in the State of Ohio, County of Muskingum, City of Zanesville.


Being a part of Lot 1 in Henry Jones Addition as recorded in RePlat Book 1, Page 197 bounded and described as follows:

Beginning at an iron pin placed at the northwest corner of said Lot 1; thence along the north line of said Lot 1 and the south line of Pierce Street north 85 degrees east 40.0 feet to an iron pin placed; thence severing Lot 1 south 5 degrees east 66 feet to an iron pin placed; thence along the south line of Lot 1 south 85 degrees west 40 feet to an iron pin placed at the southwest corner of Lot 1; thence along the west line of said Lot 1 north 5 degrees west 66 feet to the place of beginning.

This description written from a survey made by L. Peter Dinan, Registered Surveyor #5451, October 12, 2011.



LPD 10/26/2011

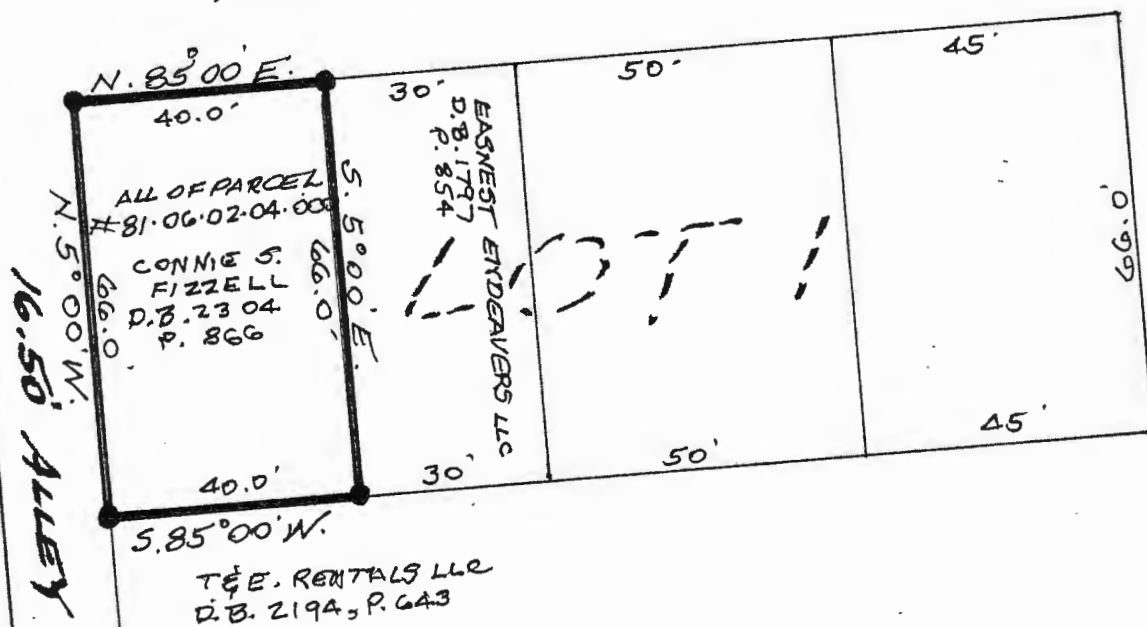


L. PETER DINAN & ASSOCIATES
27 SOUTH SIXTH STREET
ZANESVILLE, OHIO

• IRON PIN PLACED

PIERCE STREET

MOXAHALA AVE.




SUBDIVISION OF LOT 1
HENRY JONES ADDITION
CITY OF ZANESVILLE
MUSKINGUM COUNTY, OHIO

OCT. 11, 2011

DISCUSSION
APPROVED
By

[Signature] 10/16/2011



OFFICE COPY
~~NOT RECORDABLE~~

L. PETER DINAN
REGISTERED SURVEYOR #5451