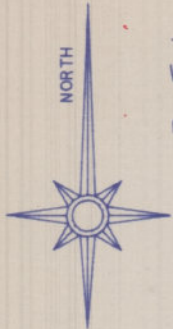
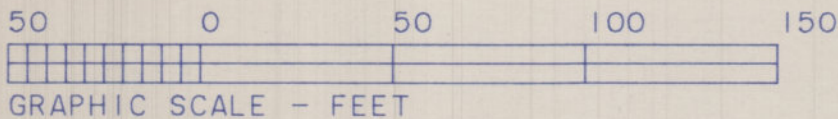


81-09-03-06

81-03

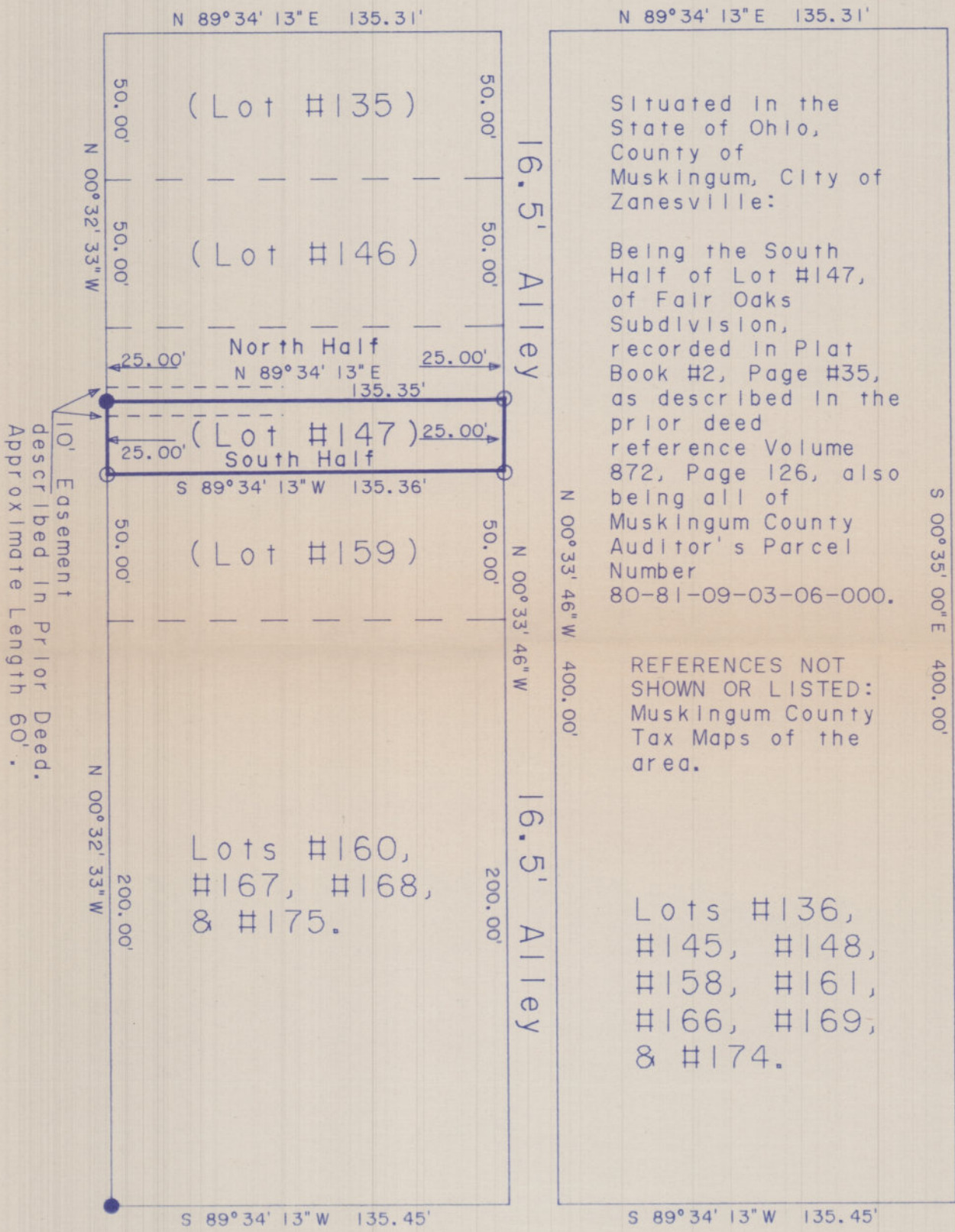


The bearings on this plat are based on the West line of Putnam Avenue, as shown on the plat of Fair Oaks Subdivision, recorded in Plat Book #2, Page #35.



LEGEND	
<input type="checkbox"/>	STONE (FOUND) WITH X =
<input checked="" type="checkbox"/>	CONCRETE MONUMENT (FOUND)
<input checked="" type="checkbox"/>	AXLE (FOUND)
<input checked="" type="checkbox"/>	IRON PIPE (FOUND)
<input checked="" type="checkbox"/>	IRON PIN (FOUND)
<input checked="" type="checkbox"/>	RAILROAD SPIKE (FOUND)
<input checked="" type="checkbox"/>	PK NAIL (FOUND)
<input checked="" type="checkbox"/>	POINT
<input checked="" type="checkbox"/>	IRON PIN (SET) 5/8" REBAR WITH IDENTIFICATION CAP (C R HARKNESS R.S. 6885.

Woodlawn Avenue 66' R/W



Putnam Avenue 66' R/W

Hayes Street 66' R/W

This plat was prepared by C. R. Harkness Surveying & Mapping Inc. in accordance with Chapter 4733-37 of the Administrative Code, from an actual survey and is intended to be used for the legal transfer of the property shown and does not intend to show all or any easements of record, nor encroachments unless otherwise indicated.

OFFICE COPY  
NOT RECORDABLE

SURVEY FOR:	
Frances E. Garrett 1318 Woodlawn Avenue Zanesville, Ohio 43701	
SECTION: Zanesville	TOWNSHIP: COUNTY: Muskingum
RANGE: STATE OF OHIO	
Survey Date: 8-4-92	Drw date 8-6-92 By: BAS
C. R. HARKNESS SURVEYING & MAPPING INC. 768 DRYDEN ROAD Zanesville, Ohio 43701 Phone (614) 454-6367	
Job Number: #469	Drawing/Sheet No. Plat #01