






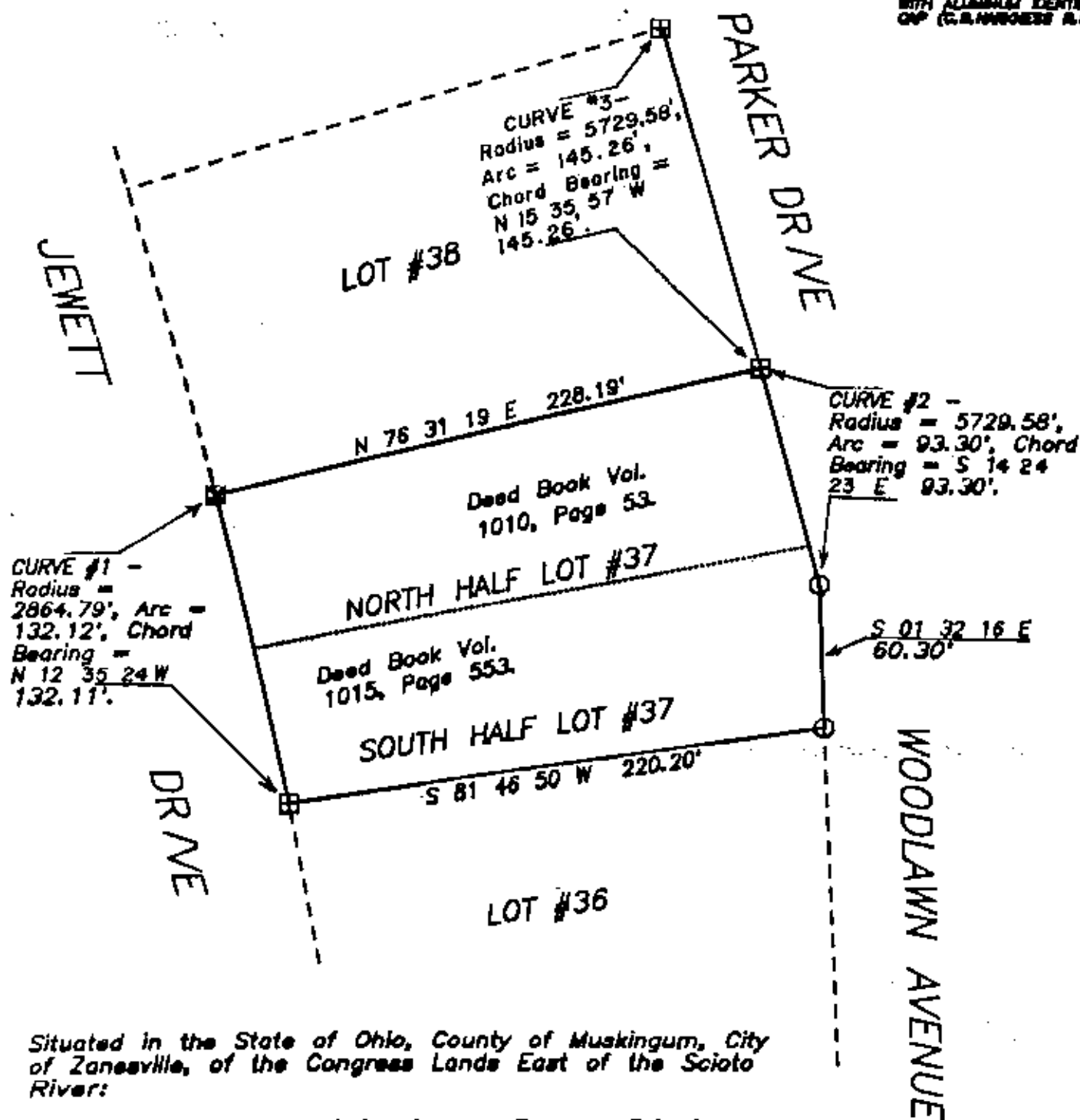


JOB #289
PLAT #01

LEGEND



-  STONE (FOUND)
-  AXE (FOUND)
-  IRON PIPE (FOUND)
-  IRON PIN (FOUND)
-  BALLROOM SPIKE (FOUND)
-  NAIL (FOUND)
-  IRON PIN (SET) 5/8" REBAR
WITH ALUMINUM IDENTIFICATION
CAP (E.S. HARRIS & SONS)



Situated in the State of Ohio, County of Muskingum, City of Zanesville, of the Congress Lands East of the Scioto River:

Being all of Lot #37, of Buckingham Terrace, Fair Oaks Addition to the City of Zanesville, as Recorded in Plat Book 2, Page 47, and described in prior deed references Volume 1010, Page 53, and Volume 1015, Page 553, of said County's Deed Records.

Also Being all of Muskingum County Auditor's Parcel Numbers 80-81-13-01-08-000 (being the South Half of Lot #37), and 80-81-13-01-09-000 (being the North Half of Lot #37).

REFERENCES NOT SHOWN OR LISTED:
A Muskingum County Tax Map of the area.

This survey plat was prepared by Charles R. Harkness Registered Surveyor #6885 from an actual survey completed April 21, 1989, and is intended to be used for the legal transfer of the property shown, and does not intend to show all or any easements of record, nor encroachments unless otherwise indicated.

OFFICE COPY
NOT RECORDABLE
Charles R. ... #6885