

# SITUATED IN:

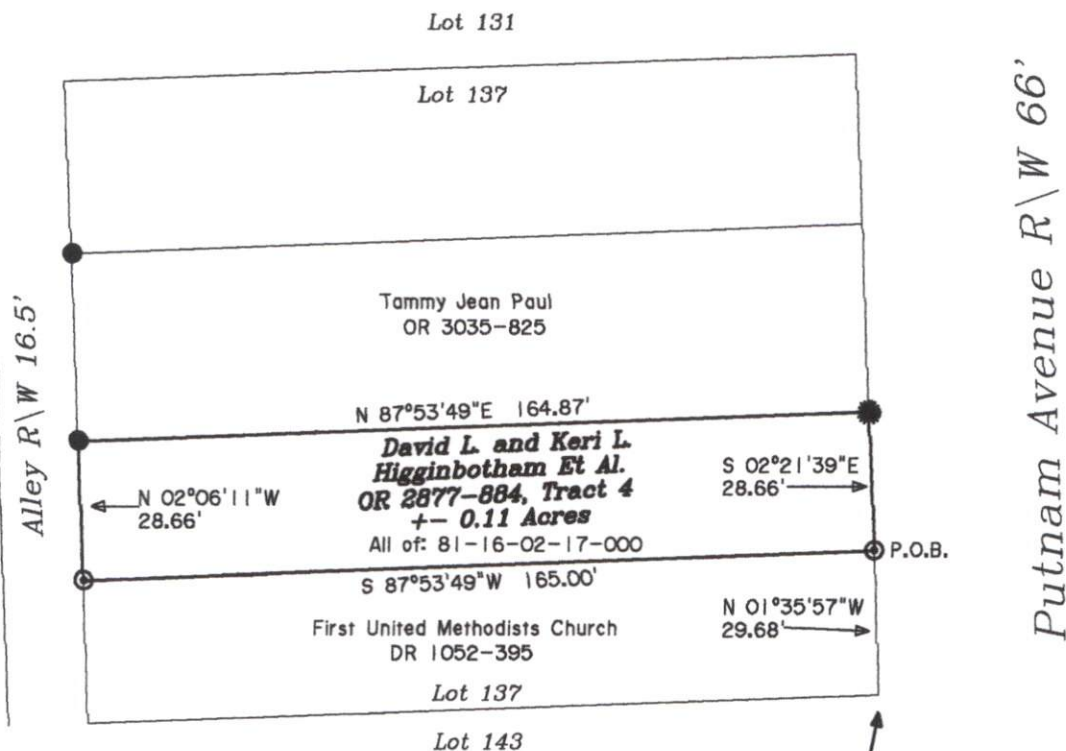
State of Ohio, County of Muskingum, City of Zanesville, and being part of Lot 137, of House Lots of Putnam, (Pl. Bk. A-O, Pg. 2, Part of the Northwest Quarter of Section 6, Township 12, Range 13, Congress Lands East of the Scioto River

## BASIS OF BEARINGS

Bearings are based on the Ohio State Plane Coordinate System, NAD 83(2011), South Zone, Grid North, as per GPS observations.

## REFERENCES

Pl. Bk. A-O, Pg. 2, and Previous Survey by P. Dinan




## LEGEND

- △ Railroad Spike Set
- Iron Pin Found
- ⊞ Stone Found
- Axle Found
- Iron Pipe Found
- ▲ Railroad Spike Found
- ⊙ Iron Pin Set, 5/8" rebar 30" Long
- ⊞ Monument Found
- Drill Hole Found

## DESCRIPTION


### APPROVED

By: Jack D. Newcome



OFFICE COPY

NOT RECORDABLE



Jack D. Newcome  
Reg. Surveyor No. 7321

Date

Newcome Surveying Company  
6515 Ballard Road  
Nashport, Ohio  
740-452-5796