

SURVEYING & MAPPING

Phone and Fax: 740-453-8448

L. Peter Dinan & Associates

27 South Sixth Street

P.O. Box 55, Zanesville, Ohio 43702-0055

Arthur E. Shumate
Description For Conveyance
All of Parcels
#80-81-58-02-32-000
#80-81-58-02-35-000

Situated in the State of Ohio, County of Muskingum, City of Zanesville.

Being a part of Lots 1 and 2 of Hills Addition as recorded in Plat Book 1, Page 99 and as shown on a replat of a part of Hills Addition in Plat Book 18, Page 92 bounded and described as follows:

Beginning at a drill hole placed at the northwest corner of Lot 1 in Hills Addition as shown on the replat of a part of Hills Addition recorded in Plat Book 18, Page 92; thence along the north line of Lots 1 and 2 south 87 degrees 13 minutes 58 seconds east 58.41 feet to an iron pin placed; thence south 2 degrees 07 minutes 43 seconds west 59.14 feet to an iron pin placed; thence north 87 degrees 13 minutes 58 seconds west 58.41 feet to an iron pin placed on the west line of said Lot 1; thence along the west line of said Lot 1 north 2 degrees 07 minutes 43 seconds east 59.14 feet to the place of beginning, containing eight hundredths (0.08) of an acre more or less.

This description written from a survey made by L Peter Dinan, Registered Surveyor #5451, November 15, 2010.




DESCRIPTION

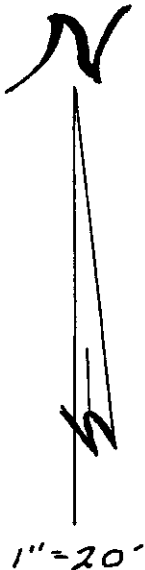
APPROVED

By:

[Signature] 11/24/2010



L. PETER DINAN & ASSOCIATES
27 SOUTH SIXTH STREET
ZANESVILLE, OHIO



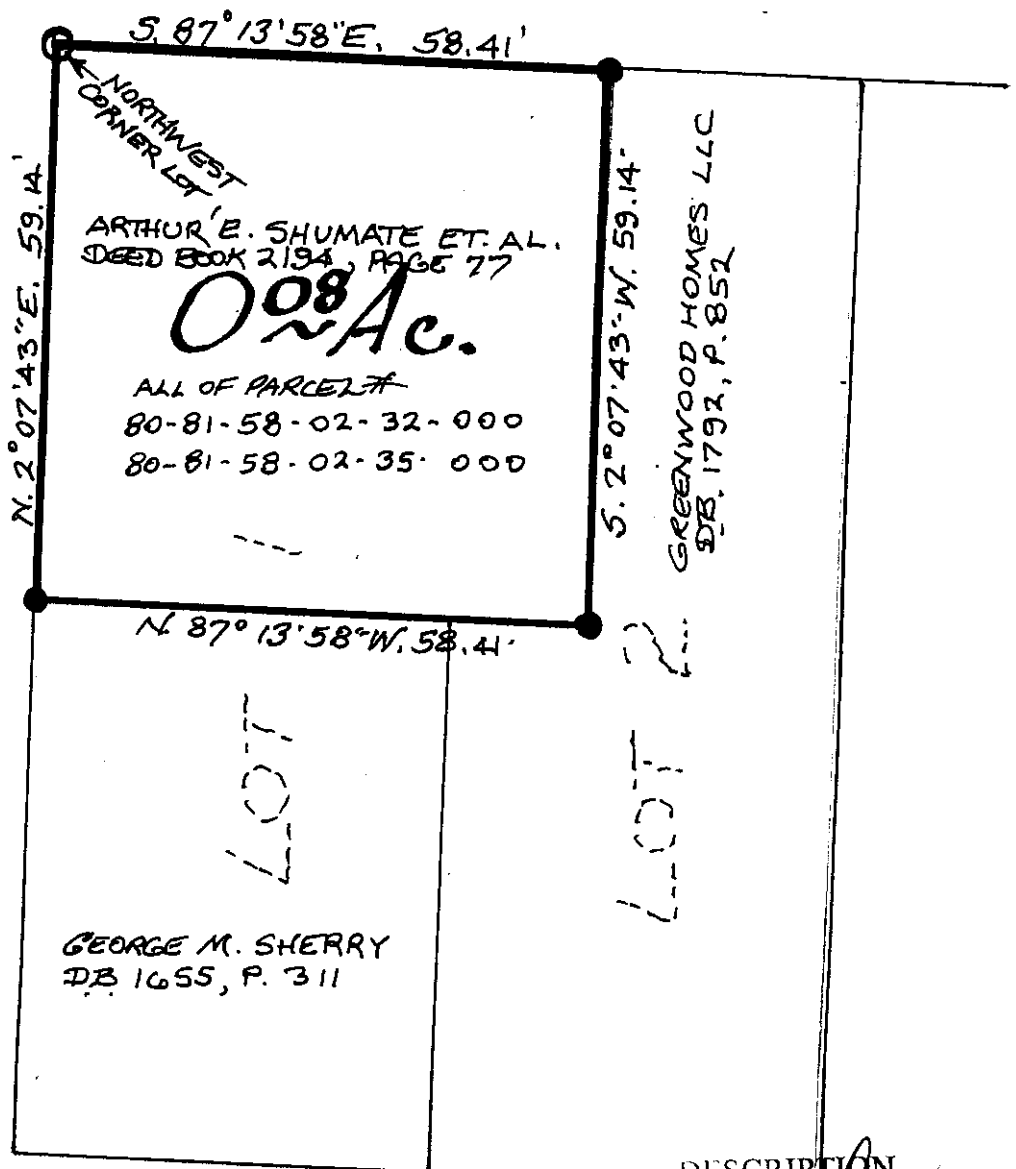
RE-PLAT OF A PART OF HILLS ADD.
PLAT BOOK 18, PAGE 92

ORIGINAL PLAT OF HILLS ADDITION
PLAT BOOK 1, PAGE 99

SILLIMAN ALLEY

- DRILL HOLE PLACED
- IRON PIN PLACED

PLATTED AS SILLIMAN'S EAST STREET



MAIN STREET

DESCRIPTION
APPROVED

By: *[Signature]* 11/24/2010

PART OF LOTS 1, & 2
HILLS ADDITION
CITY OF ZANESVILLE
MUSKINGUM COUNTY, OHIO
NOV. 12, 2010

