

Carrie Thompson
7/27/95

Situated in the State of Ohio, County of Muskingum, City of Zanesville, Brighton Subdivision Plat Book 2, page 105, bounded and described as follows:

Being all of Lot Number 330 of Brighton Addition:

Commencing at an axle found at the Southeast Corner of Lot 333; Thence North 0°00'00" East along Lexington Ave. 120.00 feet to an iron pin set the place of beginning; Thence leaving Lexington Ave. South 90°00'00" West 160.00 feet to an iron pin set on the East Line of a 15.00 foot wide alley; Thence along said alley North 0°00'00" East 40.00 feet to an iron pin set; Thence leaving 15.00 foot alley North 90°00'00" East 160.00 feet to an iron pin set on the West Line of Lexington Ave.; Thence along Lexington Ave. South 0°0'00" West 40.00 feet to the place of beginning containing 0.147 Acres more or less:

Bearing are based on Lexington Ave. bearing North 0°00'00" East.

Being all of Auditor's Parcel Number 82-35-03-20-000.


Iron pins set are number five reinf. bars 30 inches long with plastic I.D. caps.

Ref. Deed Vol. 556, page 537.

DESCRIPTION APPROVED
FOR AUDITORS TRANSFER

BY R.L. Daniels
8-3-95


Survey and Description By:



OFFICE COPY
NOT RECORDABLE
R.L. Daniels

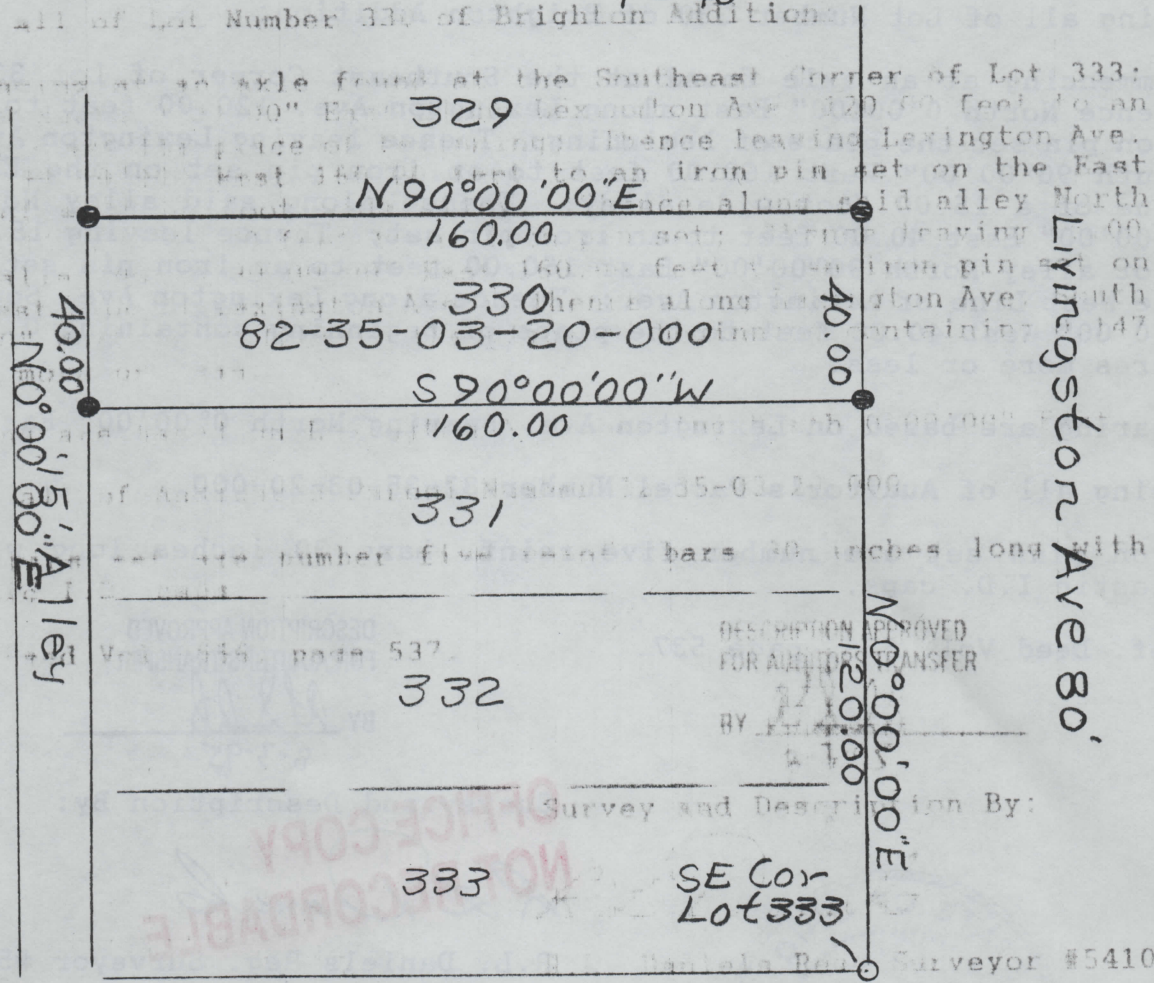
R.L. Daniels Reg. Surveyor #5410

Carrie Thompson
7/28/95



in the State of Ohio County of Muskingum
Brighton Subdivision Plat Book 105, bounded and
described as follows:

1" = 40'



Indiana St 40'

DESCRIPTION APPROVED
FOR AUDITORS TRANSFER

BY RLD
8-3-95

- o Iron Pins Found
- Iron Pins Set No
- 5 Reinf Bars 30" Lg
- Plastic ID Caps

Carrie Thompson
Lot No. 330 Brighton
Addition To Zanesville
PB 2, P 105 7/28/95

State of Ohio, County
of Muskingum
RL Daniels R. L. S. 5410

OFFICE COPY
NOT RECORDABLE