

LEGEND

○ = 3/4" Iron Pin Set W/Surveyor Cap
83-05-01-02-000 = Auditor's Parcel Number

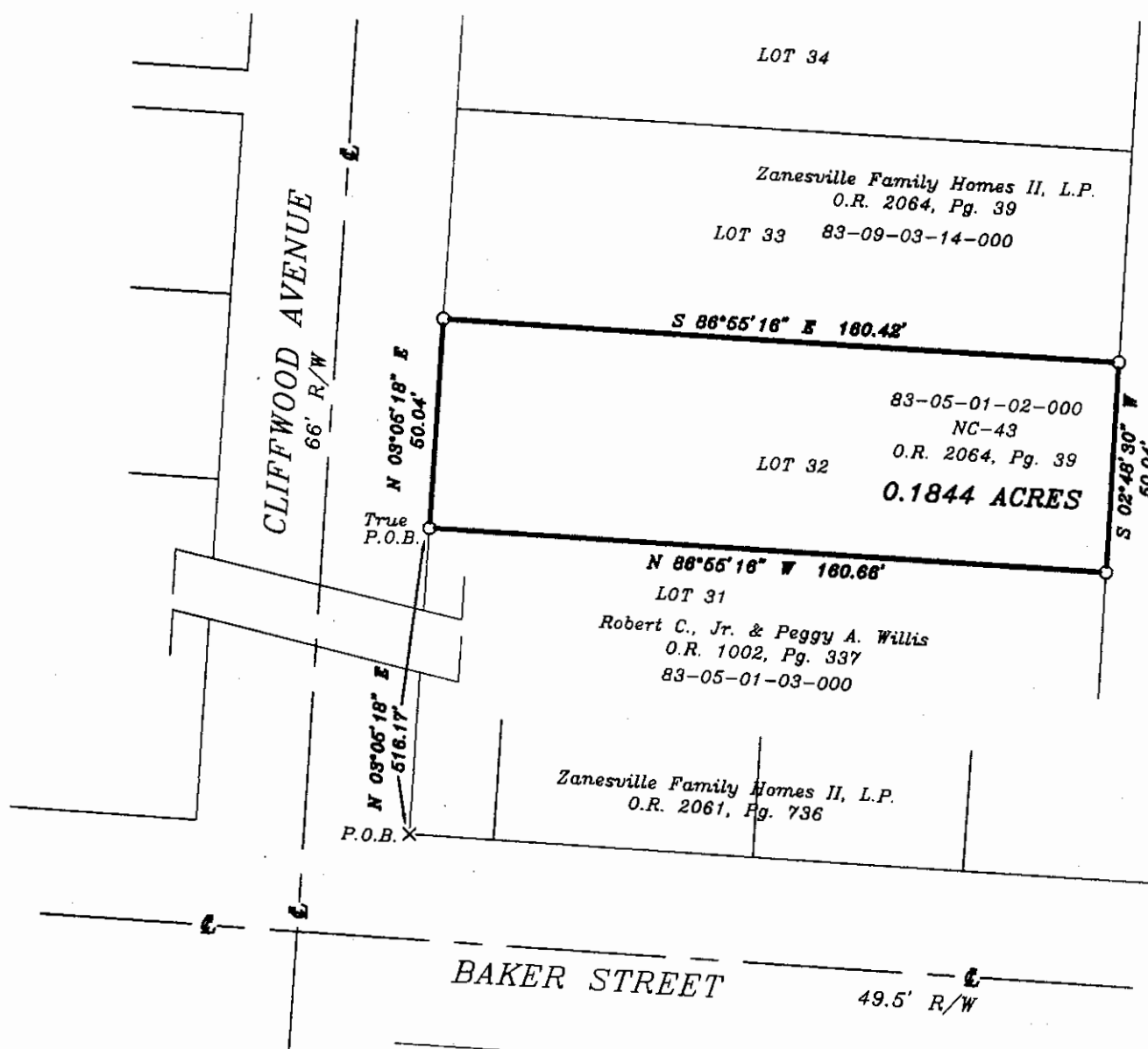
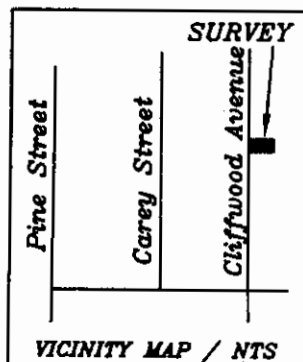
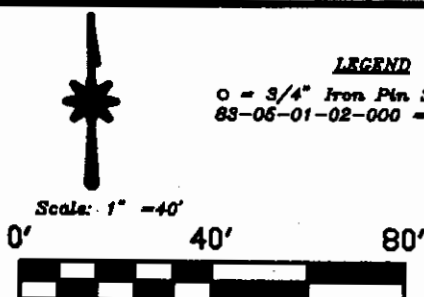
SURVEY OF RECORD

Located in Section 1, Town 16, Range 14,
of the Congress lands East of the Scioto,
City of Zanesville, Muskingum County, Ohio
and being Part of Out Lot No. 15 of the Cliff-
wood Addition to the Town of Putnam, now
City of Zanesville, as recorded in Plat Book 2,
Page 78, of the Plat Records of Muskingum
County, Ohio.

Containing 0.1844 Acres (8033 sq. ft.)

APPROVED FOR CLOSURE

EXEMPT FROM
PLANNING COMMISSION

**Prepared for:**

Zanesville Family Homes II, L.P.
407 Pershing Road
Zanesville, Ohio 43701

Prepared by:

Louis A. Green & Associates
1356 N. Fairfield Road, Suite D
Beavercreek, Ohio 45432

I hereby certify the Survey shown hereon
is based on an actual field survey and the
bearings and distances are certified correct.
I further certify that all lot corner mon-
umentation has been set as shown.



The reference bearing for this Re-plat is
N 03°07'45" E, which is the bearing for the
centerline of Pine Street as determined by Ohio
State Plane Coordinates tied to U.S.C.S. Bench
Marks established in Muskingum County,
Records of Muskingum County, Ohio.

All iron pins found or set are in good condition
unless otherwise noted.

All iron pins set are 3/4" rebar with identifying

**OFFICE COPY
NOT RECORDABLE**

Registered Surveyor No. 8-8147
State of Ohio

Date 4/22/07