



NORTH IS BASED UPON
AN ASSUMED MERIDIAN
SCALE 1" = 50'




SURVEY PLAT FOR ZANE TRACE FEDERAL CREDIT UNION
SITUATED IN LOT 30 OF THE UNRECORDED PLAT OF HALL'S NEW ADDITION,
CITY OF ZANESVILLE, MUSKINGUM COUNTY, OHIO. BEING THE LANDS OF JOHN
AND DON MYER AS CONVEYED IN DEED BOOK 873 PAGE 248 OF THE
MUSKINGUM COUNTY DEED RECORDS.

RESURVEY OF AUDITORS PARCEL

83-14-01-02-000 (0.125 ACRES)

J. & D. MYER
(873/248)
MORE OR LESS
0.125 ACRES



BROCKWAY ZANE
FEDERAL CREDIT UNION
(992/480)

D. & E. KLINEHOFFER
(1145/006)

DESCRIPTION APPROVED
FOR AUDITORS
BY *[Signature]*
2-1-2000

LEGEND

- IRON PIN FOUND
- ⊕ 5/8" X 30" REBAR SET W/ I.D. CAP
- POINT

N04°57'27"W
165.16'

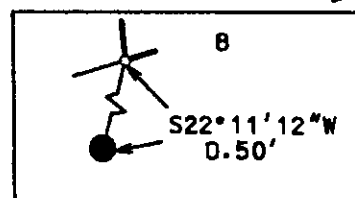
S05°24'49"E
157.76'

STEWART AVENUE

N.W. COR. OF THE
INTERSECTION OF
STEWART AVE. AND
RIDGE AVE.
(S.E. COR. LOT 31
OF HALL'S NEW ADD.
UNRECORDED PLAT)

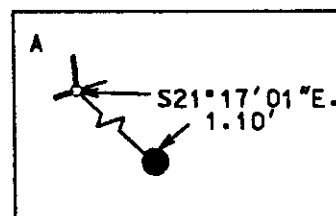
I CERTIFY THIS DRAWING WAS PREPARED
FROM AN ACTUAL FIELD SURVEY I CONDUCTED

STEPHEN M. BOWMAN P.S. #7135



S72°53'35"W
35.00'

RIDGE AVENUE



BOWMAN SURVEYING

P.O. BOX 207
FRAZEYSBURG, OHIO 43822
PHONE/FAX 740-828-2204

JOB: M-00024

DATE: 01/31/00