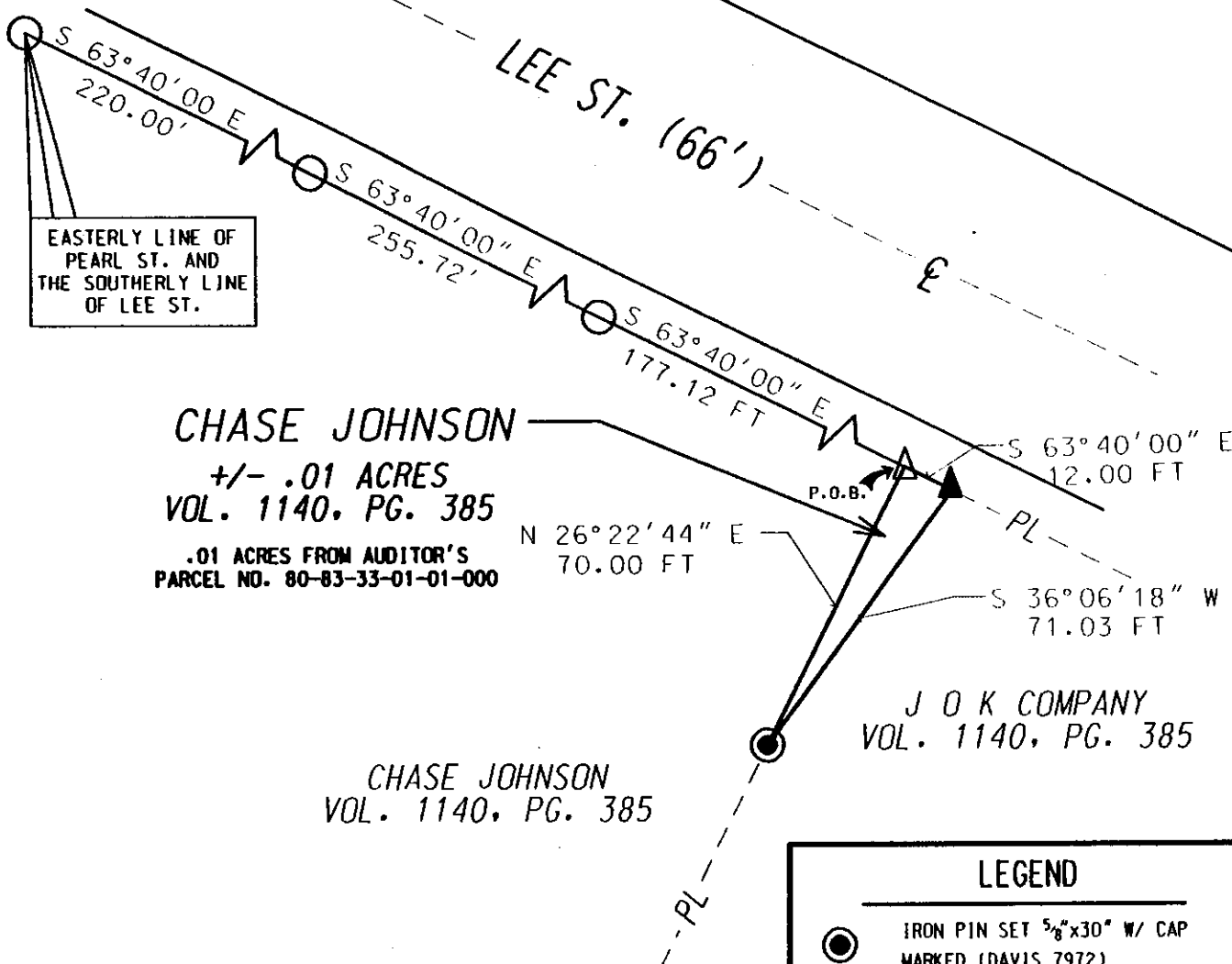


# PLAT OF SURVEY FOR J O K COMPANY

STATE OF OHIO  
MUSKINGUM COUNTY  
CITY OF ZANESVILLE  
THIRD WARD




EASTERLY LINE OF  
PEARL ST. AND  
THE SOUTHERLY LINE  
OF LEE ST.

CHASE JOHNSON  
+/- .01 ACRES  
VOL. 1140, PG. 385  
.01 ACRES FROM AUDITOR'S  
PARCEL NO. 80-83-33-01-01-000

CHASE JOHNSON  
VOL. 1140, PG. 385

J O K COMPANY  
VOL. 1140, PG. 385



Scale 1" = 40'

PART OF PARCEL NO. : 80-83-33-01-01-000

PERTINENT DOCUMENTS AND SURVEYS USED:

1. DEED REFERENCES SHOWN
2. TAX MAPS
3. SURVEY RECORDS FOUND IN THE MUSKINGUM COUNTY ENGINEERS OFFICE, ZANESVILLE, OHIO

BASIS OF BEARING:

BEARINGS SHOWN HEREON ARE TO AN ASSUMED MERIDIAN  
AND ARE USED TO DENOTE ANGLES ONLY.

**DADECO**  
ENGINEERING

715 RICHEY RD.  
ZANESVILLE, OHIO 43701  
(740) 452-7262


DESCRIPTION APPROVED  
FOR AUDITOR'S TRANSFER  
BY 8-30-2000

8-30-2000

## LEGEND

- IRON PIN SET 5/8"x30" W/ CAP MARKED (DAVIS 7972)
- IRON PIN FOUND
- △ PK NAIL FOUND
- ▲ PK NAIL SET

I HERE BY CERTIFY THIS  
PLAT TO BE CORRECT  
AS SURVEYED BY DADECO  
ENGINEERING AUGUST 3, 2000



OFFICE COPY  
NOT RECORDABLE  
DOUGLAS R. DAVIS  
RSL # 57972  
DATE: AUG 3, 2000