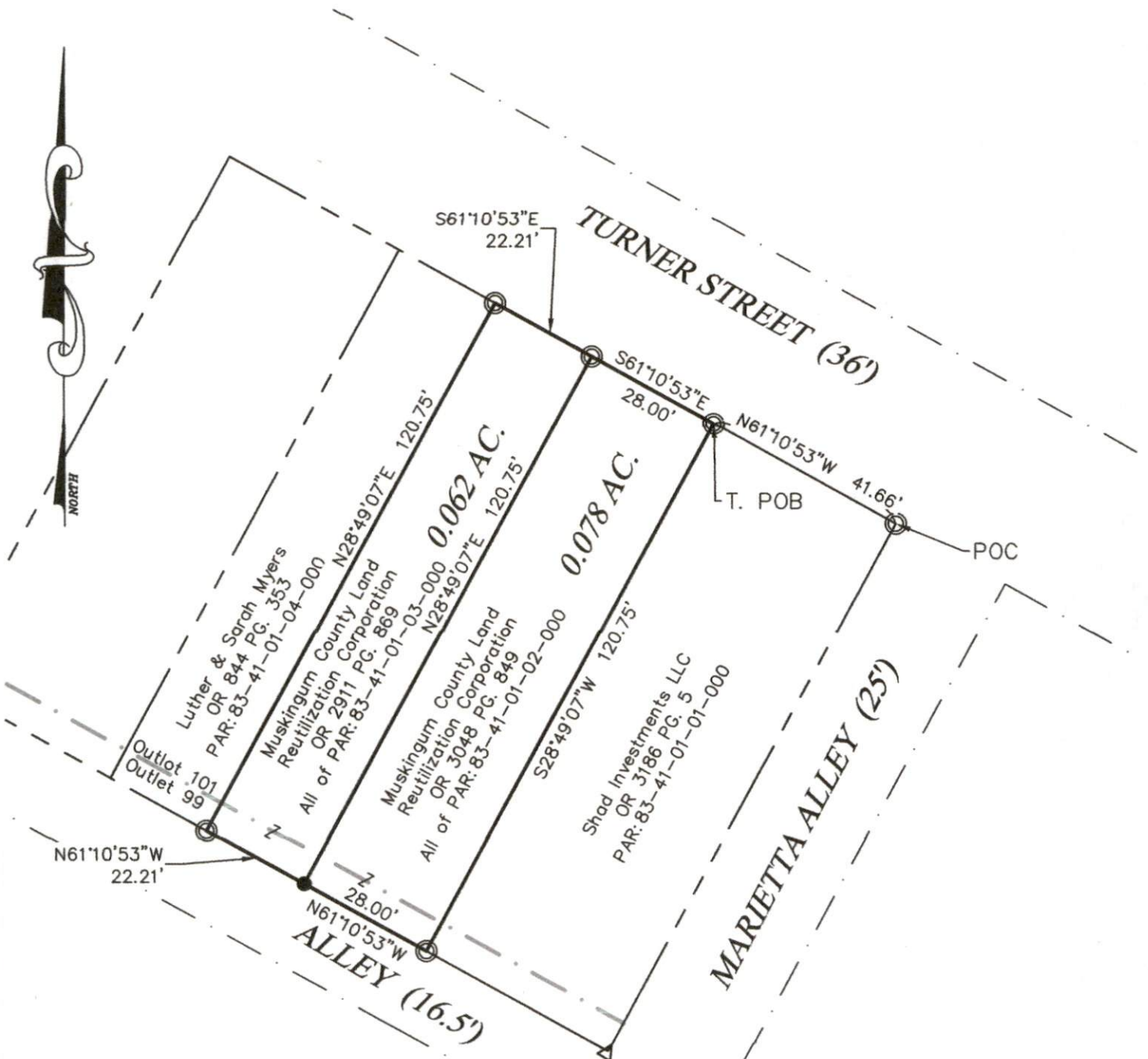


PLAT OF SURVEY MCLRC PARCELS

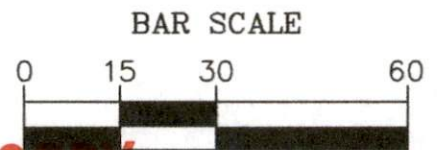
SITUATED IN THE NEW 4TH WARD, CITY OF ZANESVILLE,
MUSKINGUM COUNTY, STATE OF OHIO, U.S.M.L.
AND PART OF OUT LOTS 99 & 101 OF WEST ZANESVILLE, PB 1, PG 154



DESCRIPTION

APPROVED

By: Todd D. Willis



(IN FEET)

1 inch = 30 ft.

OFFICE COPY
NOT RECORDABLE

PERTINENT RECORDS USED
Deeds & Plat as shown

LEGEND

- 5/8" Dia. Iron Pin Found
- ⊙ 3/4" O.D. Iron Pipe Found
- Iron Pin Set 5/8" Dia x 30" L rebar w Org ID Cap
- Stamped Willis S-7996
- △ R.R. Spike Found

BASIS OF BEARINGS

South line of Turner Street., being S 61° 10' 53" E,
Ohio State Plane Grid, South Zone, NAD83(2011)

PROJ. NO. 25011


I hereby certify that this plat represents a true and accurate survey made under my direct supervision of the parcel herein shown and all measurements were made in accordance with Chapter 4733-37 of the Ohio Administrative Code.



WES

WILLIS ENGINEERING & SURVEYING

12512 West Bank Dr
Millersport, OH 43046



Todd D. Willis, PS
Reg. No. S-7996
740-739-4030