


84-03-01-08



SURVEYING &amp; MAPPING

**L. Peter Dinan & Associates****27 South Sixth Street****P. O. Box 55, Zanesville, Ohio 43701**

Part of Good Samaritan Medical Center Foundation  
Corner of Forest and Ashland

Situated in the State of Ohio, County of Muskingum, City of Zanesville.

Being a part of 0.91 acre parcel conveyed to these Grantors by deed recorded in Deed Book 861, Page 340 bounded and described as follows:

Beginning at the northeast corner of Forest and Ashland Avenues; thence along the east line of Ashland Avenue north 3 degrees east 146 feet to a point; thence south 87 degrees east 95 feet to a point; thence south 3 degrees west 146 feet to a point; thence north 87 degrees west 95 feet to the true place of beginning, containing thirty-two hundredths (0.32) of an acre more or less.

This description written by L. Peter Dinan, Registered Surveyor #5451,

PART OF PAR. # 80-84-03-01-08-000

DESCRIPTION APPROVED  
FOR AUDITOR'S TRANSFER


BY L. Peter Dinan  
2-19-88

**OFFICE COPY  
NOT RECORDABLE**

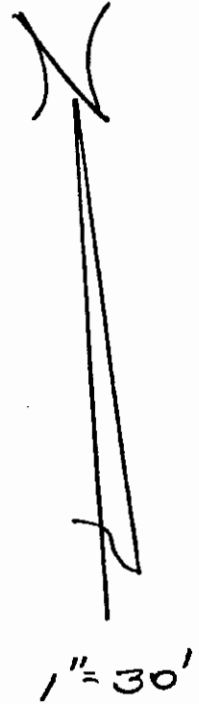


L. PETER DINAN & ASSOCIATES  
27 SOUTH SIXTH STREET  
ZANESVILLE, OHIO

ASHLAND AVE.



FOREST AVE.



PART OF  
GOOD SAMARITAN MEDICAL CENTER FOUNDATION  
CITY OF ZANESVILLE  
MUSKINGUM CO. OHIO  
Jan. 29, 1988

OFFICE COPY  
NOT RECORDABLE

DESCRIPTION APPROVED  
FOR AUDITOR'S TRANSFER

BY J. L. Nambé  
2-19-88