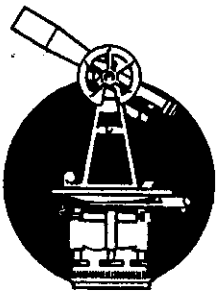


84-04-02-12

Phone and Fax: 740-453-8448



L. Peter Dinan & Associates

27 South Sixth Street

P.O. Box 55, Zanesville, Ohio 43702-0055

SURVEYING & MAPPING

Description For Conveyance

PART of Parcel
#84-04-02-12-000

Situated in the State of Ohio, County of Muskingum, City of Zanesville.

Being a part of Quarter Township 4, Township 1, Range 8 bounded and described as follows:

Commencing at the southwest corner of Forest Avenue and Edwards Lane; thence along the west line of Edwards Lane south 7 degrees 57 minutes west 285.0 feet to an iron pin placed and the true place of beginning of the premises herein intended to be described; thence continuing along the west line of Edwards Lane south 7 degrees 57 minutes west 90.0 feet to an iron pin found (axle); thence north 84 degrees west 150.0 feet to an iron pin found (axle) on the east line of a 15 foot strip reserved for a alley; thence along the east line of said 15 foot strip north 7 degrees 57 minutes east 90.0 feet to an iron pin; thence south 84 degrees east 150.0 feet to the true place of beginning, containing thirty-one hundredths (0.31) of an acre more or less.

This description written from a survey made by L. Peter Dinan, Registered Surveyor #5451, September 12, 2007.


APPROVED FOR CLOSURE

[Signature] 9/12/2007

EXEMPT FROM
PLANNING COMMISSION

[Signature] 9/12/2007

**OFFICE COPY
NOT RECORDABLE**



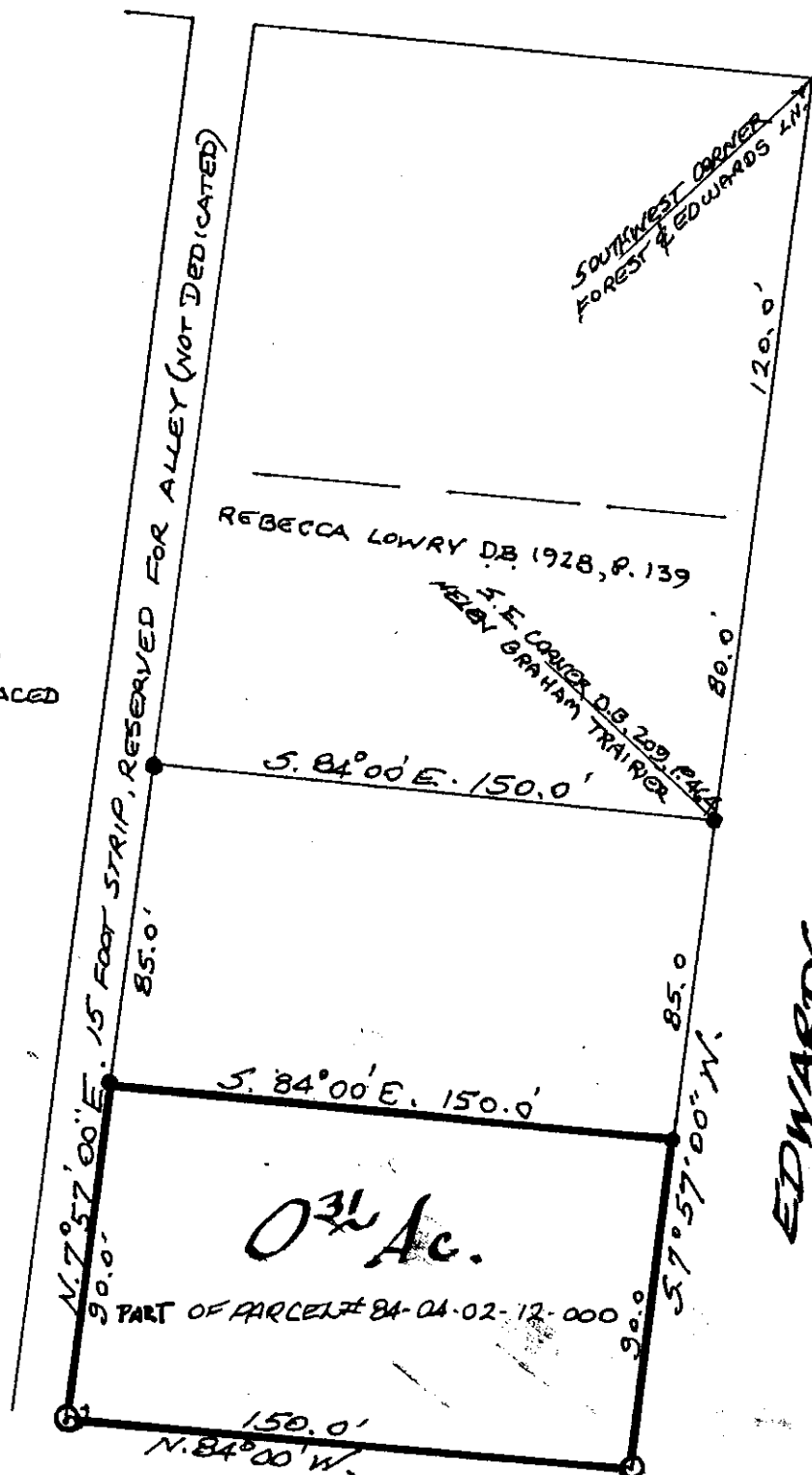
L. PETER DINAN & ASSOCIATES
27 SOUTH SIXTH STREET
ZANESVILLE, OHIO

FOREST AVE.

N

1" = 50'

- IRON PIN AXLE FOUND
- IRON PIN PLACED



JEFF AND MARY HALL
D.B. 1091, P. 634

PART OF
QTR. TWP. 4, TWP. 1, R. 8
CITY OF ZANESVILLE
MUSKINGUM COUNTY, OHIO

SEPT. 12, 2007

APPROVED FOR CLOSURE

9/18/2007

EXEMPT FROM
PLANNING COMMISSION

9/18/2007

OFFICE COPY
NOT RECORDABLE

L. PETER DINAN
REGISTERED PROFESSIONAL SURVEYOR #5451