

APPROVED BY CITY PLANNING COMMISSION  
 MUSKINGUM COUNTY  
 ZANESVILLE, OHIO;  
 CITY OF ZANESVILLE  
 NO PLAT REQUIRED

*Way 2-23-21*

DESCRIPTION  
 APPROVED

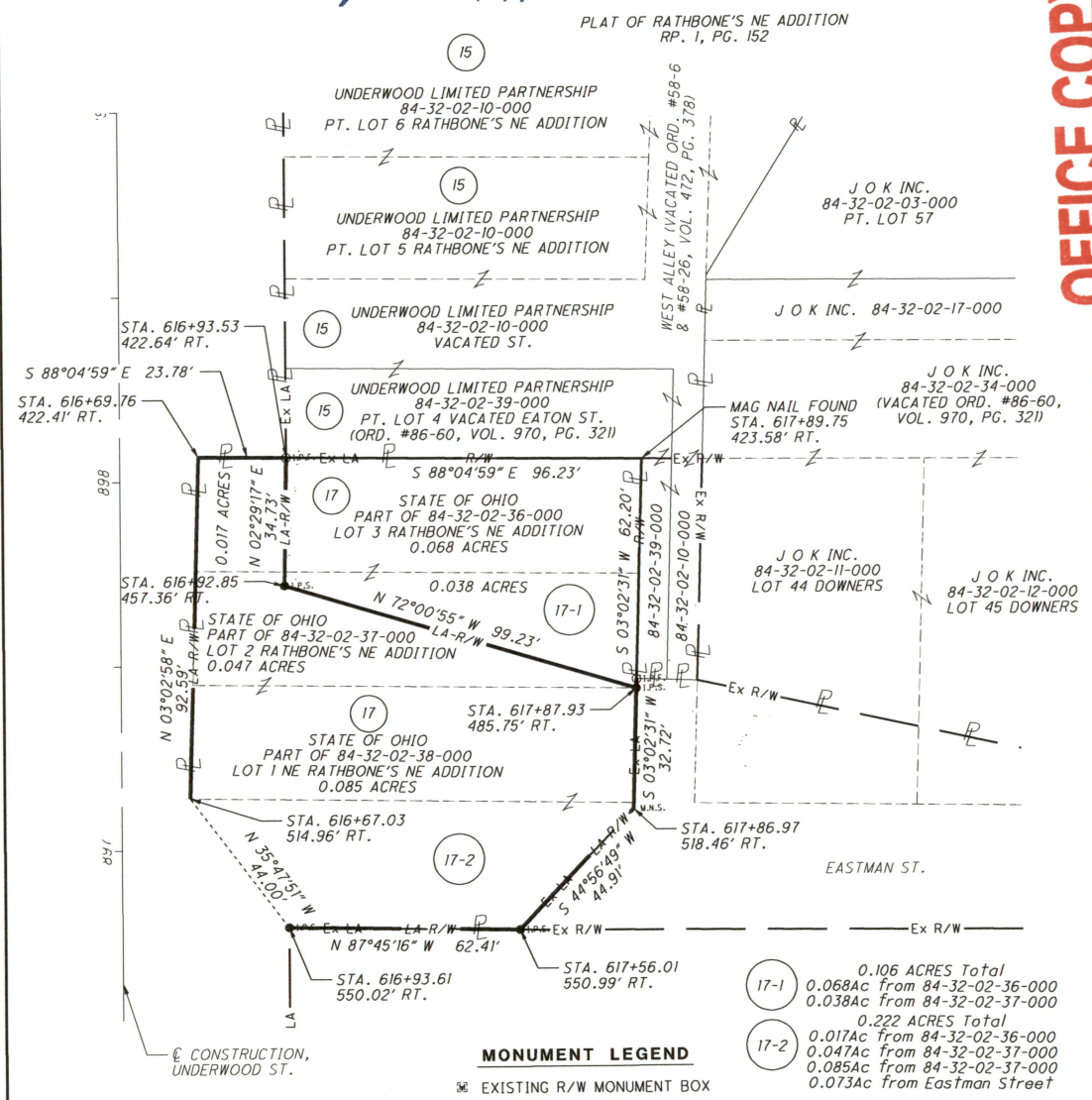
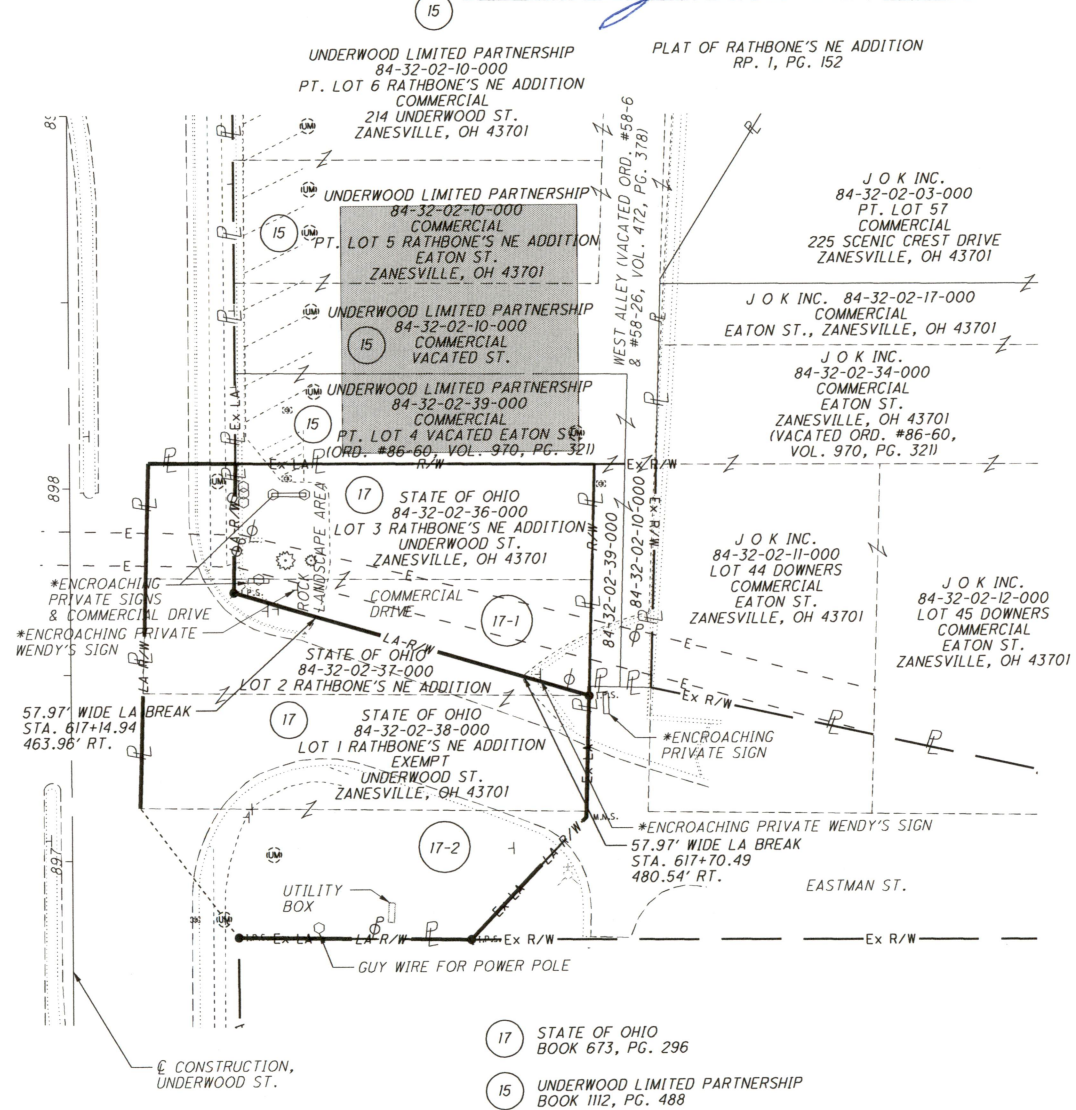
By: *[Signature]*

OFFICE COPY  
 NOT RECORDED

PARCELS 17-1 AND 17-2

MUS-70-10.49

17 / 17  
 2231  
 2231

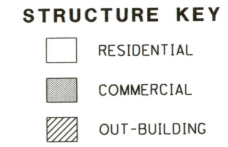


NOTES:  
 ALL EXISTING FENCE LOCATED INSIDE OF PROPOSED RIGHT OF WAY IS TO BE REMOVED. THE DISPOSITION OF EXISTING CONSTRUCTION ITEMS WITHIN WORK LIMITS ARE SHOWN ON THE CONSTRUCTION PLANS.

NOTE:  
 ALL STATIONS AND OFFSETS ARE FROM THE CENTERLINE OF CONSTRUCTION, I.R. 70 UNLESS OTHERWISE STATED.

NOTE:  
 THE EXISTING RIGHT OF WAY WIDTH AND LOCATION WERE DETERMINED USING DOCUMENTATION ON FILE FROM THE OHIO DEPARTMENT OF TRANSPORTATION, DISTRICT 5 OFFICE, JACKSONTOWN, OHIO.

DEDICATED CITY STREETS AND ALLY WIDTHS DETERMINED BY PLATS REFERENCED AND ARE ON FILE AT MUSKINGUM COUNTY RECORDER'S OFFICE.



- MONUMENT LEGEND**
- ☒ EXISTING R/W MONUMENT BOX
  - ☑ PROPOSED R/W MONUMENT BOX
  - ⊙ EXISTING CONCRETE MONUMENT
  - PROPOSED CONCRETE MONUMENT
  - ⊙ RAILROAD SPIKE FOUND
  - ⚡ RAILROAD SPIKE SET
  - I.P.F. IRON PIN FOUND
  - ⊙ I.P.F. IRON PIN FOUND W/ ID CAP
  - I.P.F. IRON PIN SET W/ ID CAP
  - ⊙ I.P.F. IRON PIPE FOUND
  - ⊙ I.P.F. IRON PIPE SET
  - ⊙ P.K. NAIL FOUND
  - ⊙ P.K. NAIL SET

17-1	0.106 ACRES Total
	0.068Ac from 84-32-02-36-000
	0.038Ac from 84-32-02-37-000
17-2	0.222 ACRES Total
	0.017Ac from 84-32-02-36-000
	0.047Ac from 84-32-02-37-000
	0.085Ac from 84-32-02-37-000
	0.073Ac from Eastman Street

REV	DATE	DESCRIPTION
2	01/13/21	ADDED ACREAGE BREAKDOWN 17-1 & 17-2
1	12/22/20	PER RE: ADDED BACK PARCELS 17-1 & 17-2
COMPLETION DATE:		

I:\ProjectData\MUS\93006\400-Engineering\RW Sheets\93006-RD005.DGN Sheet 1/14/2021 7:01:48 AM jwalker