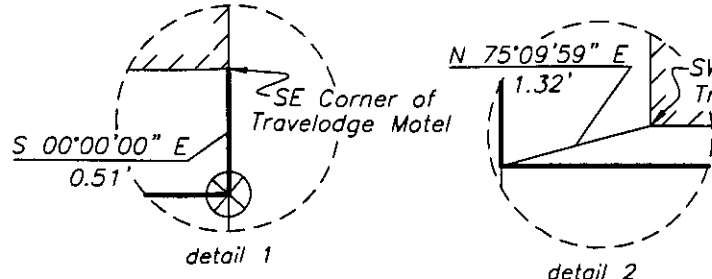




**LEGEND**

- Iron Pin Set, 5/8" rebar
- ⊕ Drill Hole Set
- Z- Property Hook
- ▨ Building Line

Tract 1  
 P.O.B- Northeast Corner, Lot 1,  
 Square Eighteen, City of Zanesville,  
 as per plat in DB E, Pg. 444.



**SITUATED IN**  
 The State of Ohio, County of Muskingum  
 City of Zanesville, Square 18.

**BASIS OF BEARING**

Bearings are based on the north line of Lot 1 as being N90°00'00"E as per previous survey of area by Robert B. Pinnick, P.S. in June 1962.

**DESCRIPTION**

APPROVED  
 By: *[Signature]* 8/13/2010

**NOTE:**

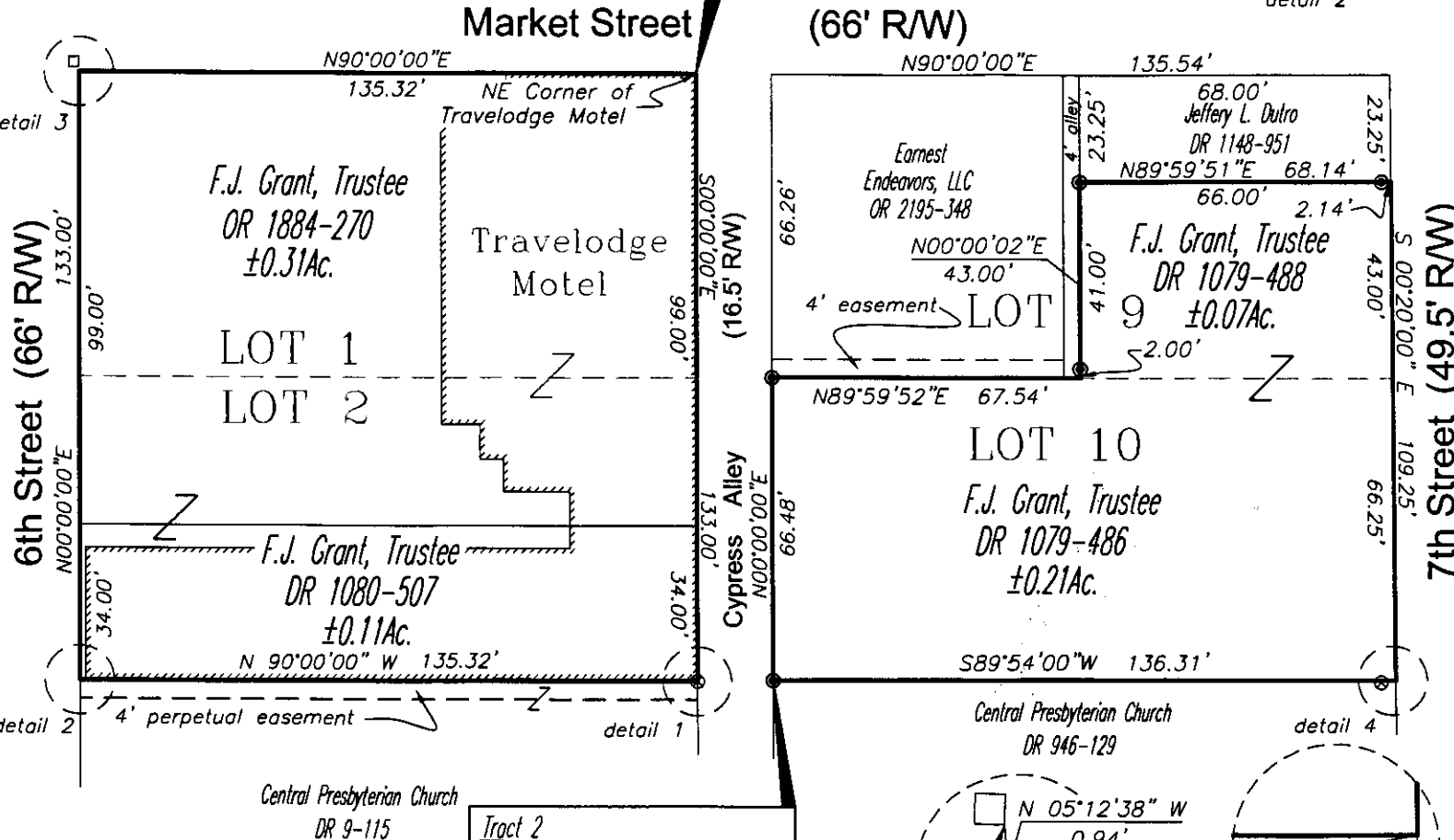
Survey Plat and Description are based on an actual field survey performed on July, 27 2010 and a previous survey of the area by Robert B. Pinnick, PS dated June, 1962.

**REFERENCES**

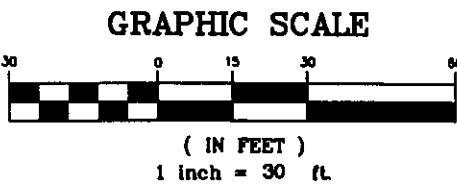
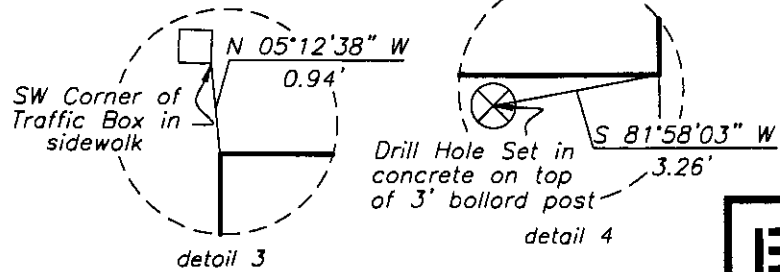
- Previous Survey of area by Robert B. Pinnick.
- |             |             |
|-------------|-------------|
| DR E-444    | DR 1080-507 |
| DR 434-367  | DR 9-115    |
| DR 1080-508 | DR 946-129  |
| DR 1148-951 | DR 1884-270 |
| DR 1079-488 | DR 2195-348 |
| DR 1079-486 |             |

**PARCEL NO.**

- |                                    |                    |
|------------------------------------|--------------------|
| All of: 84-58-03-03-000(±0.31 ac.) | } Tract 1          |
| 84-58-03-04-000(±0.11 ac.)         |                    |
| 84-58-03-08-000(±0.21 ac.)         | } Tract 2          |
| 84-58-03-09-000(±0.07 ac.)         |                    |
| <b>Total</b>                       | <b>(±0.70 ac.)</b> |



Tract 2  
 P.O.B- Southwest Corner, Lot 10,  
 Square Eighteen, City of Zanesville,  
 as per plat in DB E, Pg. 444.



**OFFICE COPY NOT RECORDABLE**

STATE OF OHIO  
 DEPARTMENT OF REVENUE  
 PROJECT NO.: 84-58 Grant

**Ann Engineering, Inc.** 740-452-7434  
 Civil Engineering Consultants  
 P.O. Box 2086 Zanesville, Ohio 43702-2086