


V/A

Phone and Fax: 740-453-8448



L. Peter Dinan & Associates

27 South Sixth Street

P.O. Box 55, Zanesville, Ohio 43702-0055

SURVEYING & MAPPING

City of Zanesville
Norwood Park
South Part
Description For Conveyance

80-85-16-01-16

Situated in the State of Ohio, County of Muskingum, City of Zanesville.

Being a part of Norwood Addition as recorded in Plat Book 2, Pages 125 and 125A bounded and described as follows:

Beginning at an iron pin found on the west line of said park where the extension of the north line Olive Street intersects with the west line of said park as shown on the replat of a part of Norwood recorded in Plat Book 5, Page 65; thence along the west line of said park north 19 degrees 44 minutes east 342.33 feet to an iron pin; thence south 84 degrees 57 minutes east 205.55 feet to an iron pin on the west line of Bluff Street; thence along the east line of said park and the west line of Bluff Street south 30 degrees 02 minutes west 871.62 feet to an iron pin; thence south 17 degrees 27 minutes west 57.95 feet to an iron pin at the southeast corner of said park; thence along the south line of said park south 87 degrees 04 minutes west 49.09 feet to an iron pin at the southwest corner of said park and the east line of Grandview Drive; thence along the west line of said park and the east line of Grandview Drive north 19 degrees 44 minutes east 539.96 feet to the place of beginning, containing two and thirty-three hundredths (2.33) acres more or less.

This description written from as survey made by L. Peter Dinan, Registered Surveyor #5451, Dec. 5, 2005.

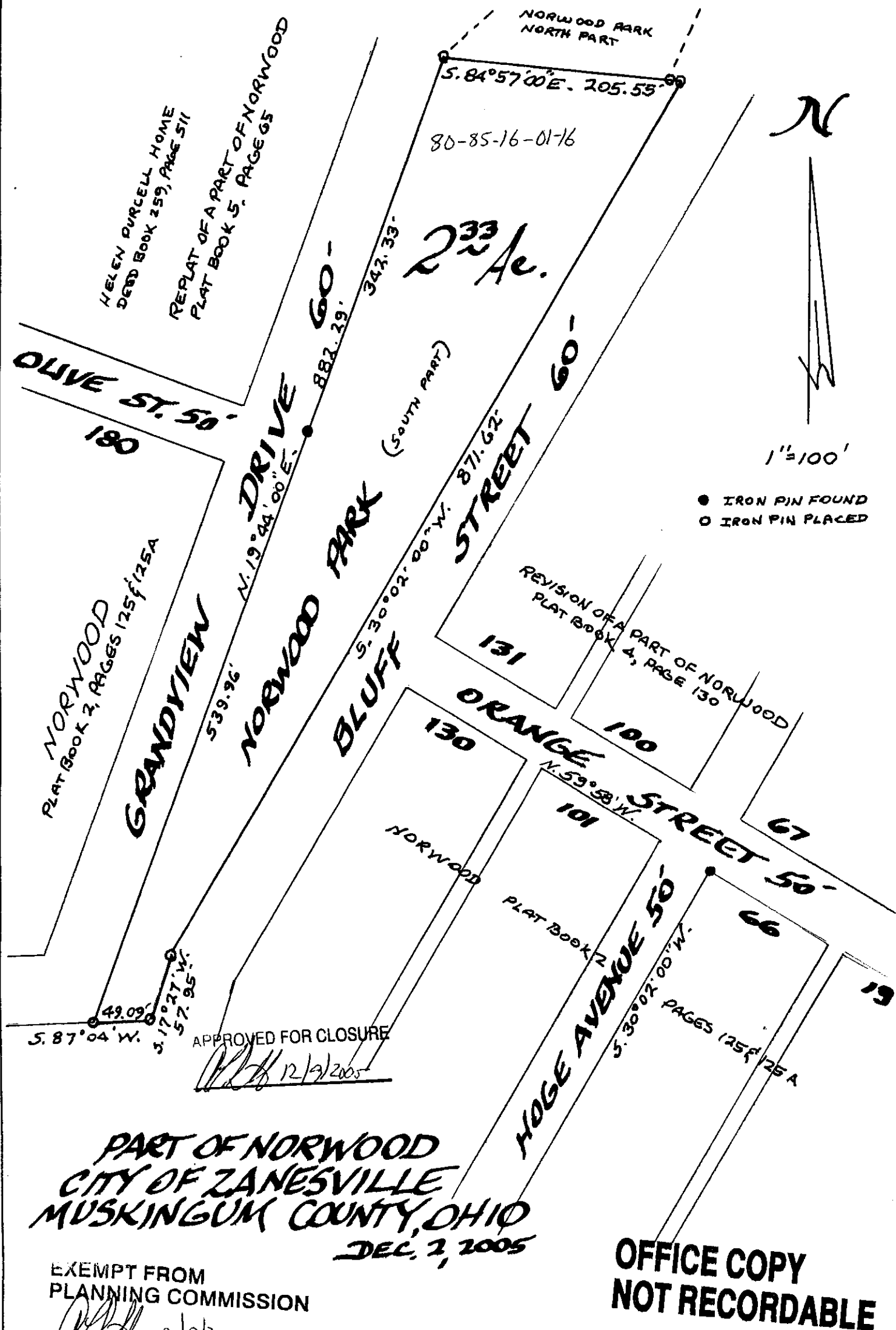
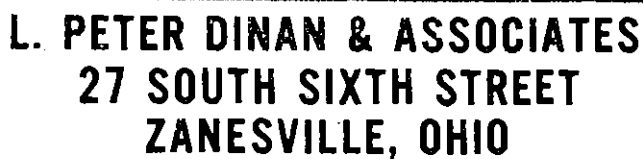
APPROVED FOR CLOSURE

[Signature] 12/9/2005

EXEMPT FROM
PLANNING COMMISSION

[Signature] 12/9/2005

**OFFICE COPY
NOT RECORDABLE**



**OFFICE COPY
NOT RECORDABLE**

L. PETER DINAN
REGISTERED SURVEYOR # 5451