

557 BROOKBURR AVE
SITUATED IN:

State of Ohio, County of Muskingum,
City of Zanesville, and being all of Lot
15 of the Plat of North Zanesville, as
per plat Book 4, Page 62, and the
Vacated Alley located north of the lot.










BASIS OF BEARINGS

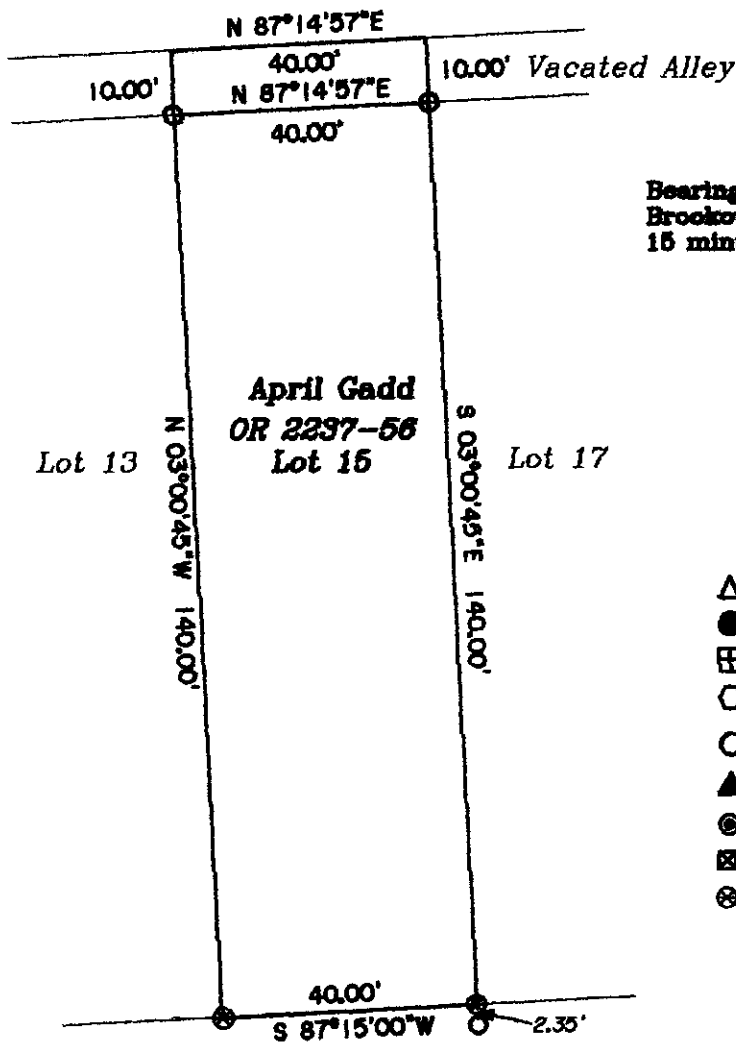
Bearings are based on the north line of Brookover Avenue as being South 87 degrees 15 minutes West, as per Plat book 4, Page 62.

REFERENCES

OR 2237-56
Pl. Bk. 4, Pg. 62

LEGEND

- | | |
|---|---------------------------------|
|  | Railroad Spike Set |
|  | Iron Pin Found |
|  | Stone Found |
|  | Axle Found |
|  | Iron Pipe Found |
|  | Railroad Spike Found |
|  | Iron Pin Set, 5/8" rebar |
|  | Monument Found |
|  | 30d Nail Set |



Brookover Avenue 50' R\W

PARCEL NO.
All of: 85-27-01-07-000



OFFICE COPY
NOT RECORDED
Jack D. Newsome

Reg. Surveyor No. 7321



Newcome Surveying Company
6515 Ballard Road
Nashport, Ohio
740-452-5796