


85-29-0510

Phone and Fax: 740-453-8448



SURVEYING & MAPPING

L. Peter Dinan & Associates

27 South Sixth Street

P.O. Box 55, Zanesville, Ohio 43702-0055

Dexter William Blome

0.06 Acres

Part of Parcel #80-85-29-05-10-000

Situated in the State of Ohio, County of Muskingum, City of Zanesville.

Being a part of Lot 10 in Boyd's Subdivision as recorded in Plat Book A-O, Page 142 bounded and described as follows:

Commencing at an iron pin found at the Northwest Corner of Lot 151 in Norwood Heights Extension as recorded in Plat Book 7, Pages 23 and 24; thence north 69 degrees 09 minutes 27 seconds west 73.19 feet to an iron pin found and the true place of beginning of the premises herein intended to be described; thence south 20 degrees 50 minutes 34 seconds west 55.28 feet to a point; thence north 74 degrees 10 minutes 33 seconds west 50.45 feet to an iron pin found; thence north 28 degrees 27 minutes 27 seconds east 58.97 feet to an iron pin placed; thence south 73 degrees 05 minutes 09 seconds east 18.12 feet to an iron pin found; thence south 69 degrees 09 minutes 27 seconds east 24.37 feet to the true place of beginning, containing six hundredths (0.06) of an acre more or less.

This description written from a survey made by L. Peter Dinan, Registered Surveyor #5451, October 4, 2007.

APPROVED FOR CLOSURE


[Signature] 10/10/2007

EXEMPT FROM

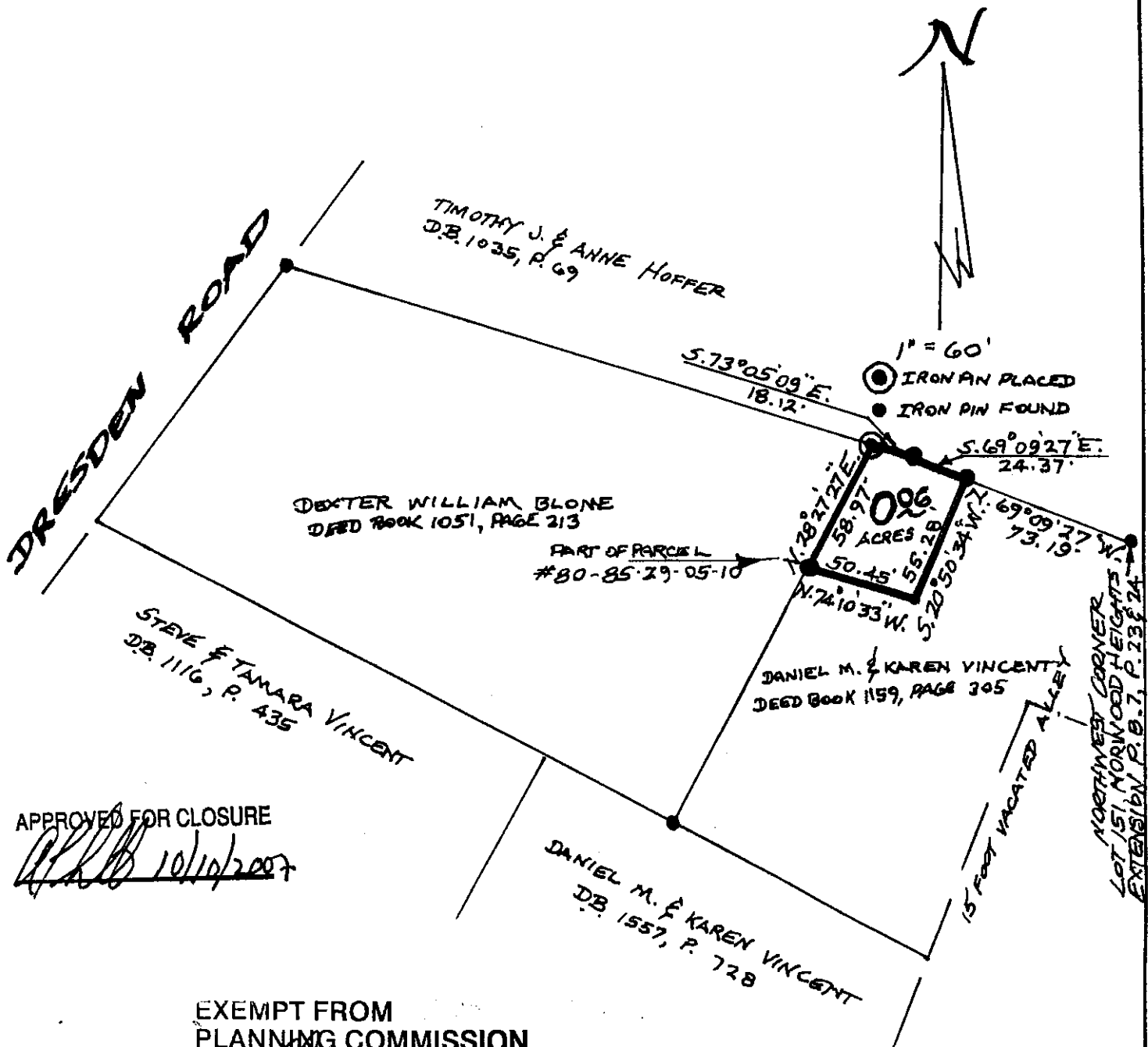
PLANNING COMMISSION

[Signature] 10/10/2007

**OFFICE COPY
NOT RECORDABLE**



L. PETER DINAN & ASSOCIATES
27 SOUTH SIXTH STREET
ZANESVILLE, OHIO



APPROVED FOR CLOSURE

[Signature] 10/10/2007

EXEMPT FROM
PLANNING COMMISSION

[Signature] 10/10/2007

PART OF LOT 10, BOYD'S SUBDIVISION
PLAT BOOK A-0, PAGE 142
CITY OF ZANESVILLE
MUSKINGUM COUNTY, OHIO

SEPT. 28, 2007

OFFICE COPY
NOT RECORDABLE

L. PETER DINAN
REGISTERED SURVEYOR #151