


Subject to all legal right-of-ways, easements, restrictions, zoning regulations either written or implied and any pertinent facts disclosed from a full and accurate title search including easements and right-of-ways.

The bearings for this survey are based on the south line of Taylor Street being North 86 degrees 23 minutes 00 seconds West. This legal description prepared on August 3, 2001 by Denis P. Swierz, Registered Surveyor No. 8062, and based on a field survey performed by DADECO Engineering.


All of Parcel No.:	80-86-08-02-01-000	2.24 acres
	80-86-08-02-18-000	0.09 acres
	80-86-08-02-19-000	0.09 acres
	80-86-08-02-23-000 (vacated alley)	0.20 acres
	TOTAL	2.62 acres

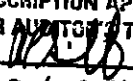
References: DR 606-188
DR 895-61
DR 895-63
DR 1136-530
Plat Book 4, Page 17

DR 479-45
DR 540-749
DR 1024-356
OR 1535-822


Denis P. Swierz, P.S. No. 8062

8/03/01
Date:



DESCRIPTION APPROVED
FOR AUDITOR'S TRANSFER
BY 
8-6-2001