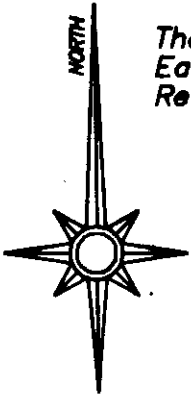


JOB #293
PLAT #01

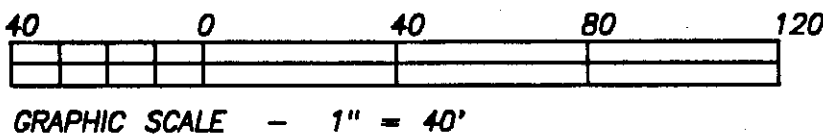
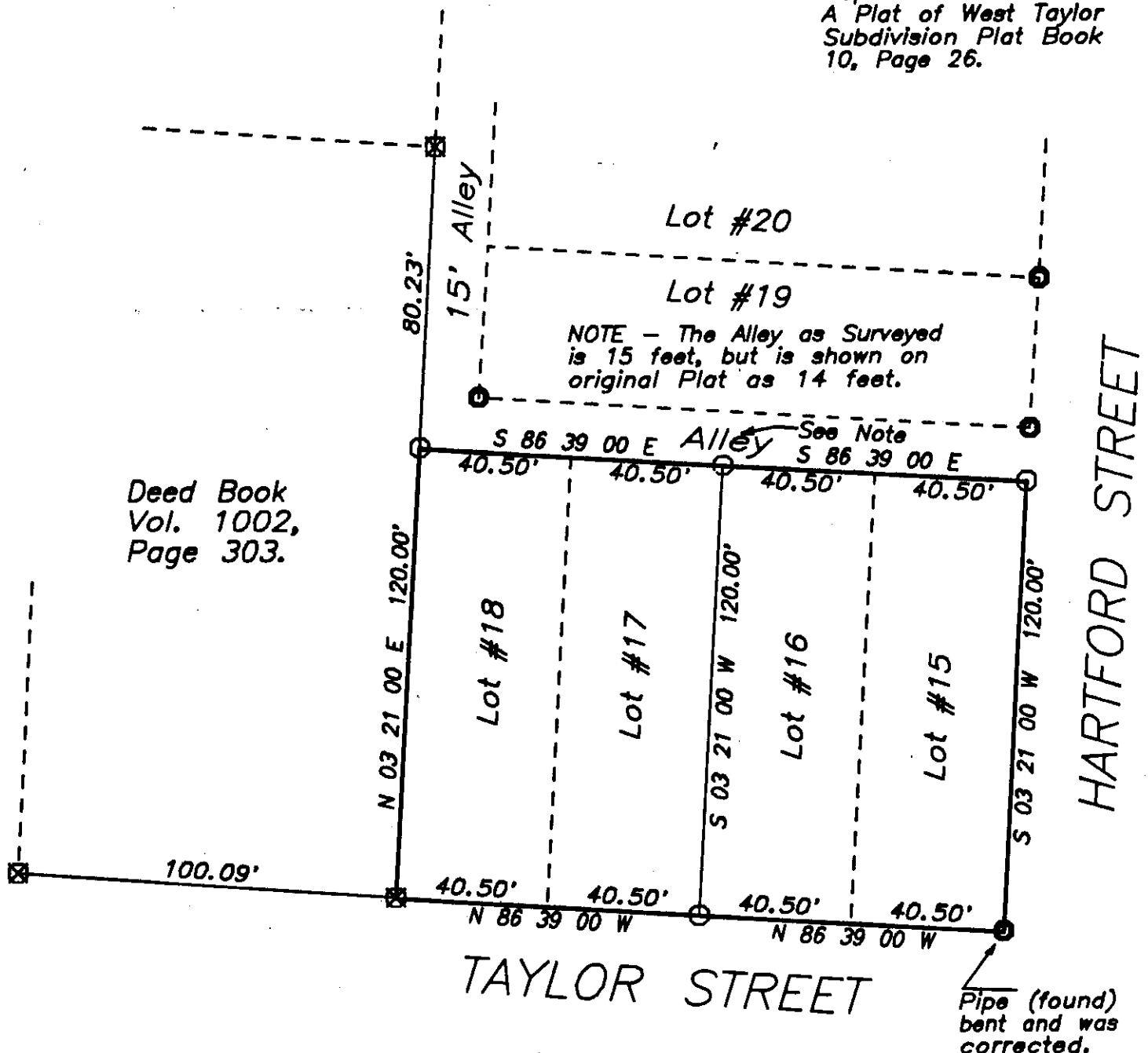
LEGEND



- ☐ POST (FOUND)
- ☒ AXLE (FOUND)
- ☐ IRON PIPE (FOUND)
- ☐ IRON PIN (FOUND)
- ☐ RAILROAD SPIKE (FOUND)
- ☐ NAIL (FOUND)
- ☐ IRON PIN (SET) 5/8" REBAR
WITH ALUMINUM IDENTIFICATION
CAP (C.R. HARKNESS R.S. 6883).

Being Lots #15, #16, #17, & #18, of George Browns Second Addition to the City of Zanesville, as described in the prior deed reference Volume 1021, Pages 162 and 164, also being all of Muskingum County Auditor's Parcel Numbers (80-86-13-02-19-000)being Lot #18, (80-86-13-02-20-000)being Lot #17, (80-86-13-02-21-000)being Lot #16, and (80-86-13-02-22-000)being Lot #15.

REFERENCES NOT SHOWN OR LISTED:
A Muskingum County Tax Map of the area.
A Plat of West Taylor Subdivision Plat Book 10, Page 26.



This survey plat was prepared by Charles R. Harkness Registered Surveyor #6885 from an actual survey completed May 8, 1989, and is intended to be used for the legal transfer of the property shown, and does not intend to show all or any easements of record, nor encroachments unless otherwise indicated.

OFFICE COPY
NOT RECORDABLE

Office Copy

Charles R. Harkness 88 16885