


JOB #293  
PLAT #01

### LEGEND

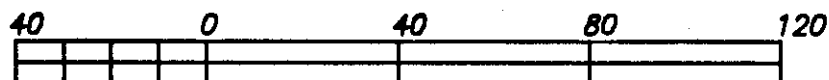
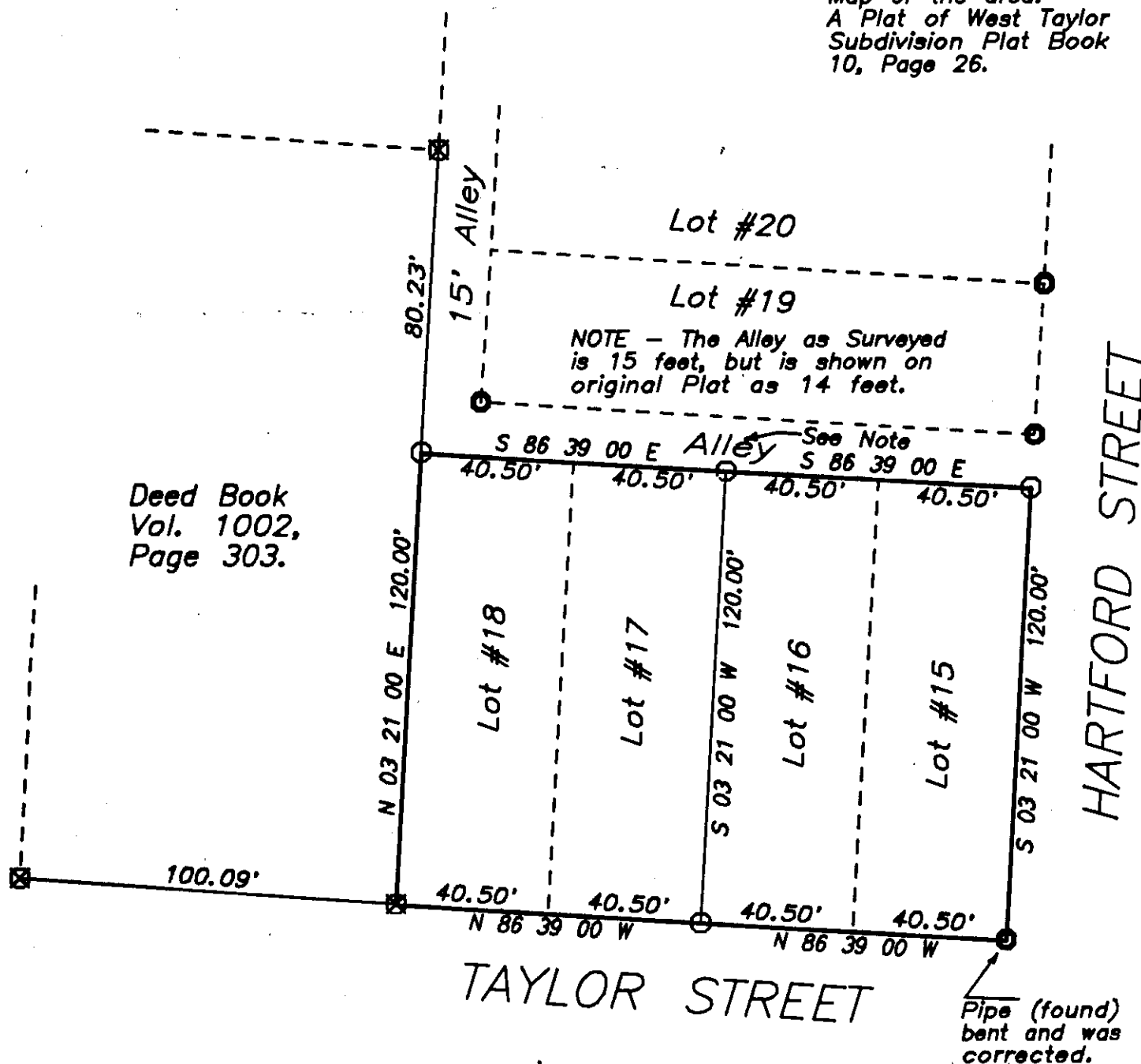


- ☐ POST (FOUND)
- ☒ AXLE (FOUND)
- ☐ IRON PIPE (FOUND)
- ☐ IRON PIN (FOUND)
- ☐ RAILROAD SPIKE (FOUND)
- ☐ NAIL (FOUND)
- ☐ IRON PIN (SET) 5/8" REBAR  
WITH ALUMINUM IDENTIFICATION  
CAP (C.R. HARKNESS R.S. 6885).

1005 TAYLOR

Being Lots #15, #16, #17, & #18, of George Browns Second Addition to the City of Zanesville, as described in the prior deed reference Volume 1021, Pages 162 and 164, also being all of Muskingum County Auditor's Parcel Numbers (80-86-13-02-19-000) being Lot #18, (80-86-13-02-20-000) being Lot #17, (80-86-13-02-21-000) being Lot #16, and (80-86-13-02-22-000) being Lot #15.

A Muskingum County Tax  
Map of the area.  
A Plat of West Taylor  
Subdivision Plat Book  
10, Page 26.



GRAPHIC SCALE - 1" = 40'

This survey plat was prepared by Charles R. Harkness Registered Surveyor #6885 from an actual survey completed May 8, 1989, and is intended to be used for the legal transfer of the property shown, and does not intend to show all or any easements of record, nor encroachments unless otherwise indicated.

OFFICE COPY  
NOT RECORDABLE

Office Copy

Charles R. Harkness 83 16885