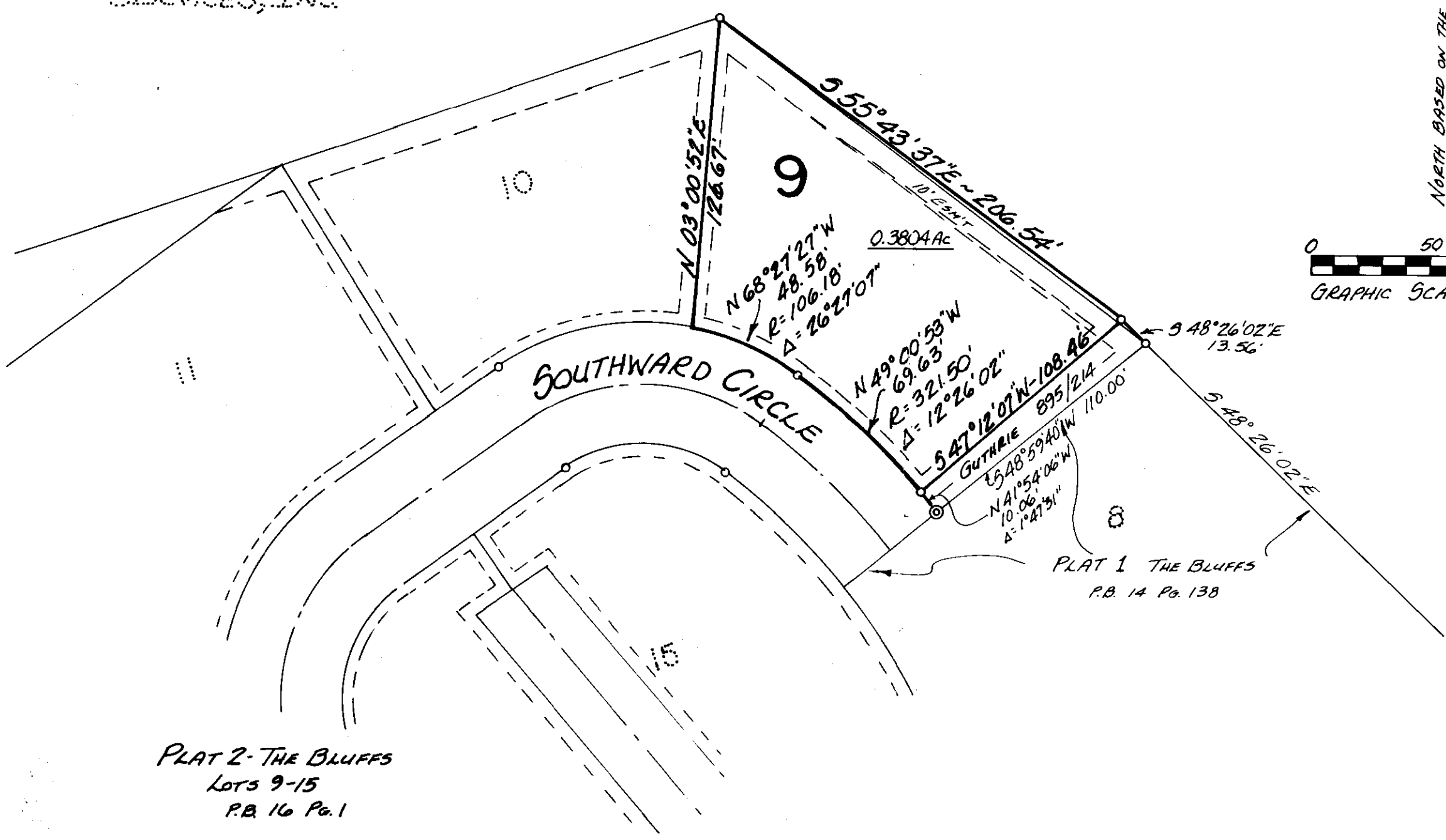
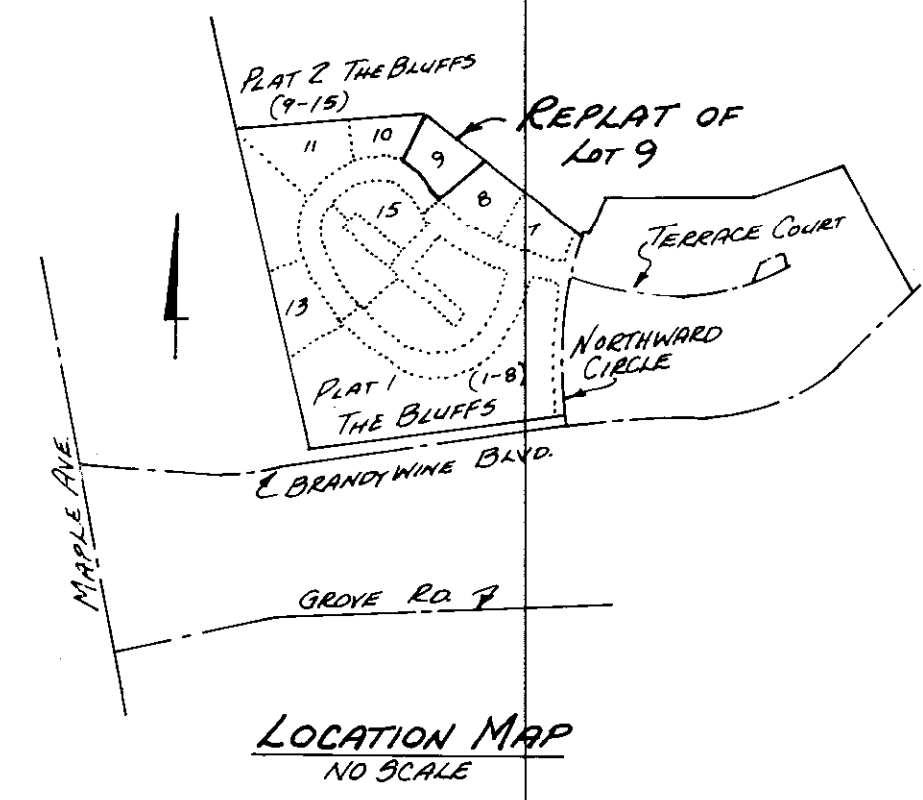


Emg. 12.15.83

ZANE-FED  
SERVICES, INC.



# REPLAT of Lot 9 of Plat 2 - The Bluffs at Colony North 6th Ward Zanesville, Ohio



## DEDICATION

WE, THE UNDERSIGNED, ZANE-FED SERVICES, INC., THOMAS M. LYALL, PRES., AND JOAN M. LUCAS, SEC'Y, BEING THE OWNERS AND ALL PARTIES HAVING ANY RIGHT, TITLE OR INTEREST IN THE REAL ESTATE SHOWN, HEREBY CERTIFY THAT WE HAVE CAUSED THE SAME TO BE SURVEYED AND REPLATTED INTO A LOT AS SHOWN; THAT SAID LOT HAS BEEN NUMBERED 9, THAT THE SUBDIVISION HAS BEEN NAMED REPLAT OF LOT 9 OF PLAT 2- THE BLUFFS AT COLONY NORTH; THAT THE DRIVES, LANES AND/OR THOROUGHFARES ARE, OR ARE HEREBY DEDICATED TO THE PUBLIC USE AS SUCH; RESTRICTIONS WHEN RECORDED OR PREVIOUSLY REDORDED IN D.B. 747, PG. 169, SHALL APPLY WHETHER SPECIFIED IN CONVEYANCE OR NOT.

WITNESS \_\_\_\_\_ THOMAS M. LYALL, PRES.  
WITNESS \_\_\_\_\_ JOAN M. LUCAS, SEC'Y

## ACKNOWLEDGEMENT

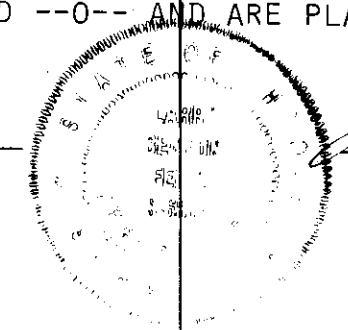
STATE OF OHIO, MUSKINGUM COUNTY  
BEFORE ME, A NOTARY PUBLIC, PERSONALLY APPEARED THOMAS M. LYALL, PRES., AND JOAN M. LUCAS, SEC'Y OF ZANE-FED SERVICES, INC., WHO EXECUTED THE FOREGOING INSTRUMENT AND ACKNOWLEDGED THAT THEY DID SIGN SAID INSTRUMENT AS THEIR FREE ACT AND DEED AND THE FREE ACT AND DEED OF SAID CORPORATION. IN TESTIMONY WHEREOF, I HEREBY AFFIX MY OFFICIAL SEAL AND SUBSCRIBE MY NAME AT \_\_\_\_\_, OHIO, THIS \_\_\_\_\_ DAY OF \_\_\_\_\_, 198\_\_.

COMMISSION EXPIRES \_\_\_\_\_ NOTARY PUBLIC

## CERTIFICATE OF SURVEYOR

I HEREBY CERTIFY THAT AT THE DIRECTION OF ZANE-FED SERVICES, INC., THOMAS M. LYALL, PRES., AND JOAN M. LUCAS, SEC'Y, THE OWNERS OF THE REAL ESTATE SHOWN, AS SITUATED IN THE 6TH WARD OF THE CITY OF ZANESVILLE, AND RECORDED IN DEED BOOK 890, PAGE 301 OF THE MUSKINGUM COUNTY RECORDS, I SURVEYED AND REPLATTED INTO A LOT AS SHOWN 0.3804 ACRES; THAT SAID LOT IS NUMBERED 9; THAT DIMENSIONS ARE GIVEN IN FEET AND DECIMAL PARTS THEREOF; AND IRON PINS ARE DESIGNATED --O-- AND ARE PLACED AS SHOWN FOR THE REGULATION OF FUTURE SURVEYS.

DATE DEC. 14, 1983



OFFICE COPY  
NOT RECORDED  
LARRY B. FELT, Notary Public, S. 6814

ACCEPTED AS TO EASEMENT AND RIGHT-OF-WAY AND  
ACCEPTED AND APPROVED UNDER SECTION 711.05 OF THE REVISED CODE  
OF THE STATE OF OHIO, IN THAT AT LEAST MINIMUM SPECIFICATIONS  
FOR STREETS AND DRAINAGE MUST BE MET BEFORE APPLICATION UNDER  
SECTION 711.091 IS MADE.

DATE \_\_\_\_\_ PUBLIC SERVICE DIRECTOR & CITY ENGINEER

ACCEPTED AND APPROVED THIS \_\_\_\_\_ DAY OF \_\_\_\_\_, 198\_\_ BY THE CITY  
PLANNING COMMISSION OF ZANESVILLE, OHIO.

DATE \_\_\_\_\_ CHAIRMAN

EXECUTIVE SECRETARY

AHLERS, MOE & ASSOC., INC.  
ENGINEERING & SURVEYING

Canal Winchester, Ohio (614) 837-1178

STATE OF OHIO  
MUSKINGUM COUNTY  
RECEIVED FOR RECORD THIS \_\_\_\_\_ DAY OF \_\_\_\_\_, 198\_\_ AT \_\_\_\_\_ M.  
RECORDED THIS \_\_\_\_\_ DAY OF \_\_\_\_\_, 198\_\_, IN PLAT BOOK \_\_\_\_\_ Pg. \_\_\_\_\_

RECORDER

TRANSFERRED THIS \_\_\_\_\_ DAY OF \_\_\_\_\_, 198\_\_

AUDITOR