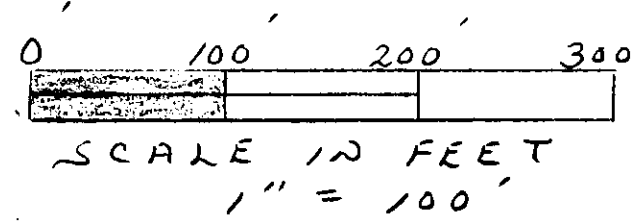


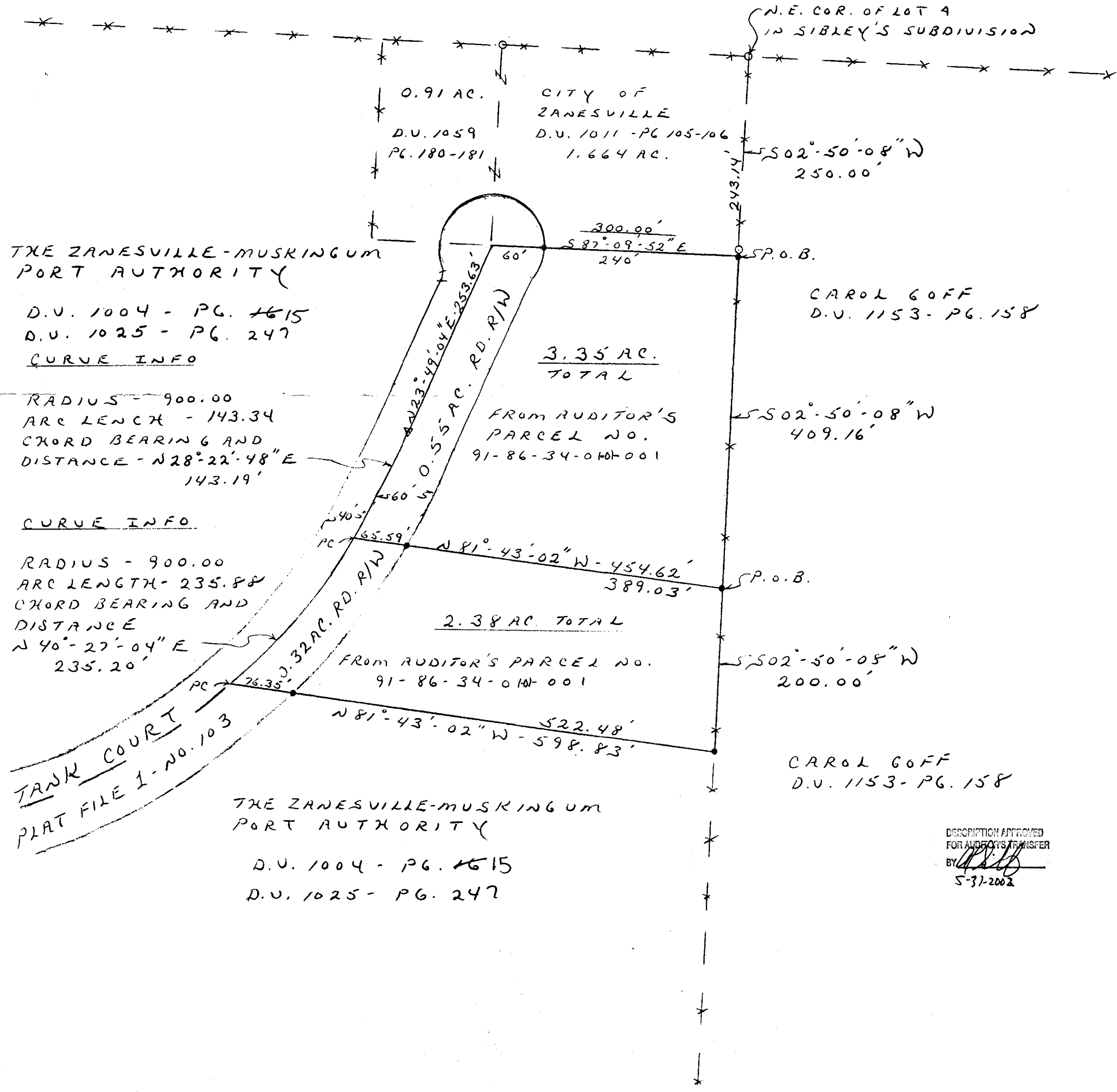
SURVEY FOR THE ZANESVILLE-MUSKINGUM PORT AUTHORITY

LOCATED IN LOT 4 IN SIBLEY'S SUBDIVISION,
IN QUARTER TOWNSHIP 1, TOWNSHIP 1, RANGE 8,
FALLS TOWNSHIP, MUSKINGUM COUNTY,
IN THE CITY OF ZANESVILLE, OHIO



"BEARINGS ARE TO AN ASSUMED MERIDIAN AND ARE USED TO DENOTE ANGLES ONLY"

- 86-34-61-01-043
- 1525 HIGHPOINT CT
- 86-34-01-01-045
- 86-34-01-01-002
- 86-34-01-01-009




PERTINENT PLATS

- SURVEY PLAT OF A 148.42 AC. TR. IN SIBLEY'S SUBDIVISION DONE BY L. PETER DINAN ON JANUARY 13, 1987. (D.U. 1004 - PG. 15)
- SIBLEY'S SUBDIVISION SHOWN IN PLAT BOOK 16 - PAGE 85
- SURVEY PLAT OF A 1.664 AC. TR. DONE BY BURGESS & NIPLE, LIMITED HOWARD R. SOMERVILLE, SURVEYOR NO. 4265 ON AUGUST 18, 1988 (D.U. 1011 - PG. 105)
- SURVEY PLAT OF A 0.91 AC. TR. DONE BY LINN ENGINEERING, INC. JACK D. NEWCOME SURVEYOR NO. 7321 ON SEPTEMBER 12, 1991 (D.U. 1059 - PG. 150)
- SURVEY PLAT OF TANK COURT DEDICATION DONE BY TIMOTHY H. LINN SURVEYOR NO. 7113 ON SEPTEMBER 12, 1991 SHOWN IN PLAT FILE 1 - PAGE 103
- SURVEY OF A 5.001 TR. DONE FOR CAROL GOFF BY W. J. BIEDENBACH SURVEYOR NO. 5715 ON FEBRUARY 16, 1999. LOCATED IN LOT 3 IN SIBLEY'S SUBDIVISION (PB. 16 - PG. 88)

DENOTES

- X - EXISTING FENCE LINE
- O - IRON PIN FOUND - SEE PERTINENT SURVEY PLATS
- - 1/8" REBAR PIN SET WITH A PLASTIC I.D. CAP STAMPED - SNOUFFER RLS # 7543

DESCRIPTION APPROVED FOR AUDITOR'S TRANSFER BY *[Signature]* 5-31-2002



OFFICE COPY NOT RECORDABLE
[Signature]
MAY 20, 2002

Dana Snuffer, P.S.
2272 E. Neelyville Rd.
McConnelsville, Ohio 43756