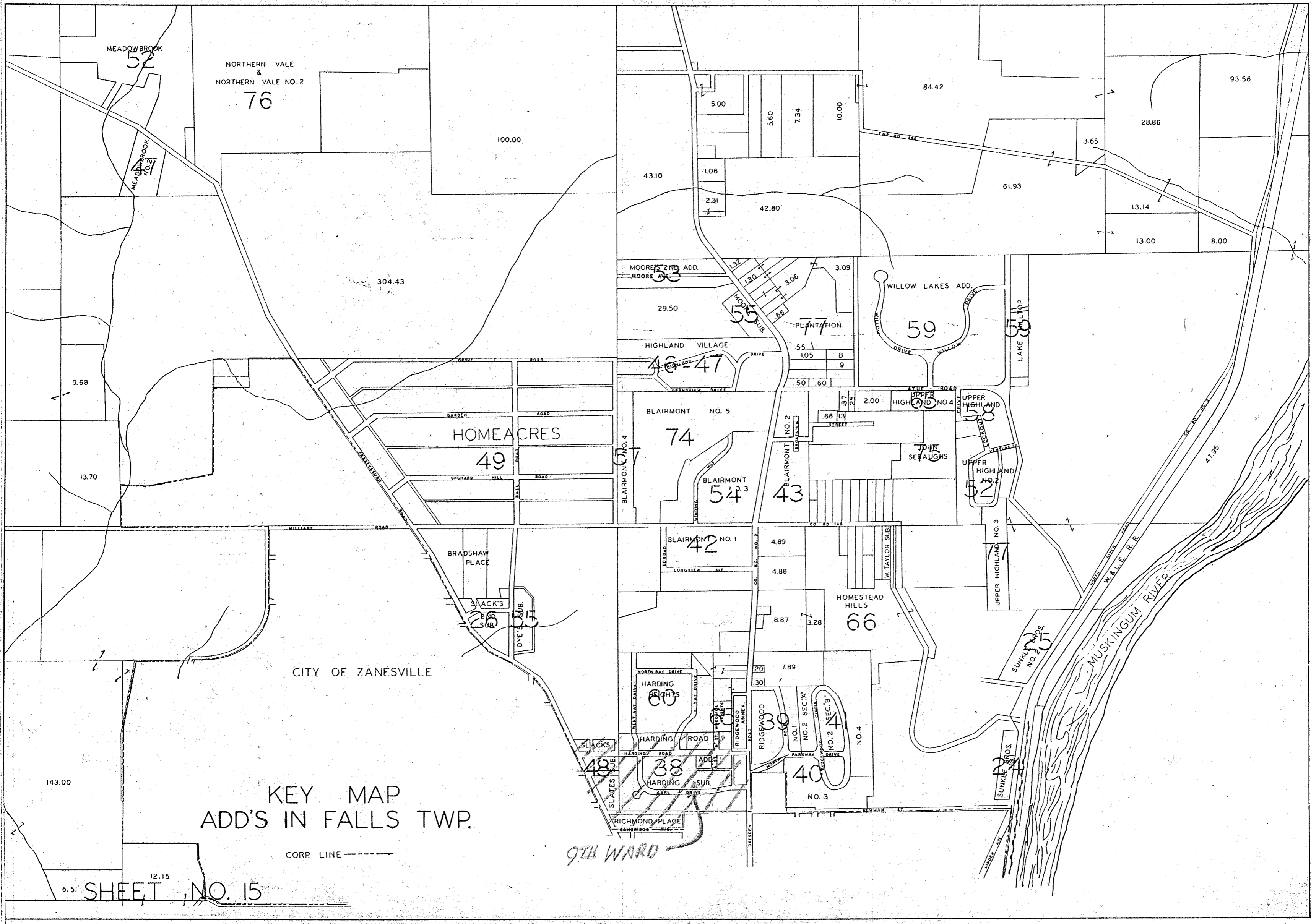


**SUB'S. & ADD'S.
IN FALLS TOWNSHIP**

SUBDIVISION	SHEET N ^o .
ADAMS SUB.	27, 6, 14
ADAMS WOODSIDE	61, 6, 14
BLAIRMONT N ^o . 1	42, 15, 3
BLAIRMONT N ^o . 2	43, 15, 3
BLAIRMONT N ^o . 3	54, 15, 2
BLAIRMONT N ^o . 4	57, 15, 2
BLAIRMONT N ^o . 5	74, 15, 2
CORL LANE	62, 8
DILLON ACRES N ^o . 1 & 2	64, 10
DILLON FALL DRIVE N ^o . 1 & 2	57, 6
DYES SUB.	55, 15, 6
FAIRVIEW N ^o . 1 & 2	70, 1
FIVE OAKS	29, 14, 6
GARDENERS SUB.	61, 14, 6
HARDING HEIGHTS	60, 15, 3
HARDING ROAD ADD.	38, 15, 3
HARDING SUB.	38, 15, 3
HIGHLAND VILLAGE	47, 46, 15, 2
HOMEACRES	49, 15, 7
HOMECROFT ACRES	63, 10
HOMESTEAD HILLS	66, 15, 3
J.E. & G.B. MOORE SUB.	55, 15, 2
JOHN N. SEBAUGHS SUB.	75, 15, 2
LAKE HILLTOP	59, 15, 2
LICKING VIEW	33, 32, 31, 30, 5
LOCUST SPRINGS	56, 5
LYLE JACKSONS SUB.	49, 7
MARYLAND HEIGHTS	50, 6
MEADOWBROOK	52, 15, 7
MEADOWBROOK N ^o . 2	47, 15, 7
MELODY LAKE N ^o . 1	72, 8
MELODY LAKE N ^o . 2	71, 8
MELODY LAKE N ^o . 3	73, 8
MILITARY GARDENS	45, 44, 7
MILITARY GARDENS N ^o . 2	51, 7
MONROE DUNCAN SUB.	36, 11
MOORES 2 nd ADD.	53, 15, 2
NOB HILL NO. 1 & 2	68, 7
NORTHBROOK	67, 8
NORTHERN VALE N ^o . 1 & 2	76, 7
PATASKALA HEIGHTS	35, 5
PLANTATION	77, 15, 2
PROSPECT HILL	69, 5
RICHMOND PLACE 9 th WARD	48, 15, 3
RIDGEWOOD	39, 15, 3
RIDGEWOOD N ^o . 2 & 4	41, 40, 15, 3
RIDGEWOOD N ^o . 3	40, 15, 3
RIDGEWOOD ANNEX	39, 15, 3
RIVERDALE	18, 17, 4
SHADY LANE	75, 8
SLACKS 1 st WARD	48, 15, 6
SLACKS 2 nd SUB.	26, 15, 6
SLATES 9 th WARD	48, 15, 6
SKYLINE ACRES	78, 2, 1
SPEED ACRES	19, 6
SUNKLE BROS. N ^o . 1	24, 15, 3
SUNKLE BROS. N ^o . 2	25, 15, 3
TANNER HEIGHTS	37, 36, 11
TAYLOR'S 2 ADD.	20, 19, 18, 17, 4
TERRACE VIEW	34, 6
THE HILL TOP	67, 2
THE MAPLES	28, 6
UPPER HIGHLAND	58, 15, 2
UPPER HIGHLAND N ^o . 2	52, 15, 2
UPPER HIGHLAND N ^o . 3	79, 15, 3, 2
UPPER HIGHLAND N ^o . 4	65, 15, 2
VALLEY VIEW SUB.	74, 7
VALLEY VIEW VILLAGE N ^o . 1 & 2	69, 8
WALTER TAYLOR'S SUB.	66, 15
WESTGATE N ^o . 1	53, 6
WESTGATE N ^o . 2 & 3	50, 6
WHITES SUB.	28, 6
WILDWOOD SUB.	63, 5
WILLOW LAKES	59, 15, 2
WOODSIDE HEIGHTS	65, 15, 3
GREENBRIAR ESTATES	80, 7
DILLON VIEW	77
SCENIC ACRES	81
MACK INGRAMS SUB.	34, 5
HEADLEY CORNERS	82, 12

KEY MAP OF ADD'S IN FALLS TWP.
SCALE 1" = 400'

SHEET NO. 14



NORTHERN VALE & NORTHERN VALE NO. 2
76

HOME ACRES
49

BLAIRMONT NO. 5
74
BLAIRMONT 54³

WILLOW LAKES ADD.
59

BLAIRMONT NO. 1
42

HOMESTEAD HILLS
66

HARDING EIGHTS
67

HARDING SUB.
38

RIDGEWOOD
39

RIDGEWOOD NO. 1
NO. 2 SEC. A
NO. 2 SEC. B
40

SUNKLE ADDS
NO. 2
65

SUNKLE ADDS
NO. 3
64

KEY MAP
ADD'S IN FALLS TWP.

CORP. LINE

9TH WARD

6.51 SHEET NO. 15

12.15

MEADOWBROOK
52

MOORE'S 2ND ADD.
53

MOORE'S SUB.
55

HIGHLAND VILLAGE
46-47

UPPER HIGHLAND NO. 4
58

UPPER HIGHLAND NO. 2
57

UPPER HIGHLAND NO. 3

SLAYES SUB.
48

RICHMOND PLACE
CAMBRIDGE AVE.

MEADOWBROOK NO. 2

100.00

43.10

5.00

5.60

7.34

10.00

84.42

28.86

93.56

3.65

61.93

13.14

13.00

8.00

304.43

9.68

13.70

143.00

CITY OF ZANESVILLE

BLAIRMONT NO. 4

BLAIRMONT NO. 2

JOHN SEYLAUGHS

UPPER HIGHLAND NO. 2

BRADSHAW PLACE

SLACKS SUB.

DYE SUB.

BLAIRMONT NO. 1

4.89

4.88

8.87

3.28

NORTH BAY DRIVE

HARDING EIGHTS

HARDING ROAD

HARDING SUB.

RICHMOND PLACE

CAMBRIDGE AVE.

W. TAYLOR SUB.

RIDGEWOOD ANNEX.

RIDGEWOOD

NO. 1

NO. 2 SEC. A

NO. 2 SEC. B

NO. 3

NO. 4

HOMESTEAD HILLS

66

8.87

3.28

7.89

NO. 1

NO. 2 SEC. A

NO. 2 SEC. B

NO. 3

NO. 4

SUNKLE ADDS

NO. 2

65

SUNKLE ADDS

NO. 3

64

UPPER HIGHLAND NO. 3

UPPER HIGHLAND NO. 2

UPPER HIGHLAND NO. 4

UPPER HIGHLAND NO. 1

UPPER HIGHLAND NO. 2

UPPER HIGHLAND NO. 3

UPPER HIGHLAND NO. 4

UPPER HIGHLAND NO. 1

UPPER HIGHLAND NO. 2

UPPER HIGHLAND NO. 3

UPPER HIGHLAND NO. 4

UPPER HIGHLAND NO. 1

UPPER HIGHLAND NO. 2

UPPER HIGHLAND NO. 3

UPPER HIGHLAND NO. 4

UPPER HIGHLAND NO. 1

UPPER HIGHLAND NO. 2

UPPER HIGHLAND NO. 3

UPPER HIGHLAND NO. 4

UPPER HIGHLAND NO. 1

UPPER HIGHLAND NO. 2

UPPER HIGHLAND NO. 3

UPPER HIGHLAND NO. 4

UPPER HIGHLAND NO. 1

UPPER HIGHLAND NO. 2

UPPER HIGHLAND NO. 3

UPPER HIGHLAND NO. 4

UPPER HIGHLAND NO. 1

UPPER HIGHLAND NO. 2

UPPER HIGHLAND NO. 3

UPPER HIGHLAND NO. 4

UPPER HIGHLAND NO. 1

UPPER HIGHLAND NO. 2

UPPER HIGHLAND NO. 3

UPPER HIGHLAND NO. 4

UPPER HIGHLAND NO. 1

UPPER HIGHLAND NO. 2

UPPER HIGHLAND NO. 3

UPPER HIGHLAND NO. 4

UPPER HIGHLAND NO. 1

UPPER HIGHLAND NO. 2

UPPER HIGHLAND NO. 3

UPPER HIGHLAND NO. 4

UPPER HIGHLAND NO. 1

UPPER HIGHLAND NO. 2

UPPER HIGHLAND NO. 3

UPPER HIGHLAND NO. 4

UPPER HIGHLAND NO. 1

UPPER HIGHLAND NO. 2

UPPER HIGHLAND NO. 3

UPPER HIGHLAND NO. 4

UPPER HIGHLAND NO. 1

UPPER HIGHLAND NO. 2

UPPER HIGHLAND NO. 3

UPPER HIGHLAND NO. 4

UPPER HIGHLAND NO. 1

UPPER HIGHLAND NO. 2

UPPER HIGHLAND NO. 3

UPPER HIGHLAND NO. 4

UPPER HIGHLAND NO. 1

UPPER HIGHLAND NO. 2

UPPER HIGHLAND NO. 3

UPPER HIGHLAND NO. 4

UPPER HIGHLAND NO. 1

UPPER HIGHLAND NO. 2

UPPER HIGHLAND NO. 3

UPPER HIGHLAND NO. 4

UPPER HIGHLAND NO. 1

UPPER HIGHLAND NO. 2

UPPER HIGHLAND NO. 3

UPPER HIGHLAND NO. 4

UPPER HIGHLAND NO. 1

UPPER HIGHLAND NO. 2

UPPER HIGHLAND NO. 3

UPPER HIGHLAND NO. 4

UPPER HIGHLAND NO. 1

UPPER HIGHLAND NO. 2

UPPER HIGHLAND NO. 3

UPPER HIGHLAND NO. 4

UPPER HIGHLAND NO. 1

UPPER HIGHLAND NO. 2

UPPER HIGHLAND NO. 3

UPPER HIGHLAND NO. 4

UPPER HIGHLAND NO. 1

UPPER HIGHLAND NO. 2

UPPER HIGHLAND NO. 3

UPPER HIGHLAND NO. 4

UPPER HIGHLAND NO. 1

UPPER HIGHLAND NO. 2

UPPER HIGHLAND NO. 3

UPPER HIGHLAND NO. 4

UPPER HIGHLAND NO. 1

UPPER HIGHLAND NO. 2

UPPER HIGHLAND NO. 3

UPPER HIGHLAND NO. 4

UPPER HIGHLAND NO. 1

UPPER HIGHLAND NO. 2

UPPER HIGHLAND NO. 3

UPPER HIGHLAND NO. 4

UPPER HIGHLAND NO. 1

UPPER HIGHLAND NO. 2

UPPER HIGHLAND NO. 3

UPPER HIGHLAND NO. 4

UPPER HIGHLAND NO. 1

UPPER HIGHLAND NO. 2

UPPER HIGHLAND NO. 3

UPPER HIGHLAND NO. 4

UPPER HIGHLAND NO. 1

UPPER HIGHLAND NO. 2

UPPER HIGHLAND NO. 3

UPPER HIGHLAND NO. 4

UPPER HIGHLAND NO. 1

UPPER HIGHLAND NO. 2

UPPER HIGHLAND NO. 3

UPPER HIGHLAND NO. 4

UPPER HIGHLAND NO. 1

UPPER HIGHLAND NO. 2

UPPER HIGHLAND NO. 3

UPPER HIGHLAND NO. 4

UPPER HIGHLAND NO. 1

UPPER HIGHLAND NO. 2

UPPER HIGHLAND NO. 3

UPPER HIGHLAND NO. 4

UPPER HIGHLAND NO. 1

UPPER HIGHLAND NO. 2

UPPER HIGHLAND NO. 3

UPPER HIGHLAND NO. 4

UPPER HIGHLAND NO. 1

UPPER HIGHLAND NO. 2

UPPER HIGHLAND NO. 3

UPPER HIGHLAND NO. 4

UPPER HIGHLAND NO. 1

UPPER HIGHLAND NO. 2

UPPER HIGHLAND NO. 3

UPPER HIGHLAND NO. 4

UPPER HIGHLAND NO. 1

UPPER HIGHLAND NO. 2

UPPER HIGHLAND NO. 3

UPPER HIGHLAND NO. 4

UPPER HIGHLAND NO. 1

UPPER HIGHLAND NO. 2

UPPER HIGHLAND NO. 3

UPPER HIGHLAND NO. 4

UPPER HIGHLAND NO. 1

UPPER HIGHLAND NO. 2

UPPER HIGHLAND NO. 3

UPPER HIGHLAND NO. 4

UPPER HIGHLAND NO. 1

UPPER HIGHLAND NO. 2

UPPER HIGHLAND NO. 3

UPPER HIGHLAND NO. 4

UPPER HIGHLAND NO. 1

UPPER HIGHLAND NO. 2

UPPER HIGHLAND NO. 3

UPPER HIGHLAND NO. 4

UPPER HIGHLAND NO. 1

UPPER HIGHLAND NO. 2

UPPER HIGHLAND NO. 3

UPPER HIGHLAND NO. 4

UPPER HIGHLAND NO. 1

UPPER HIGHLAND NO. 2

UPPER HIGHLAND NO. 3

UPPER HIGHLAND NO. 4

UPPER HIGHLAND NO. 1

UPPER HIGHLAND NO. 2

UPPER HIGHLAND NO. 3

UPPER HIGHLAND NO. 4

UPPER HIGHLAND NO. 1

UPPER HIGHLAND NO. 2

UPPER HIGHLAND NO. 3

UPPER HIGHLAND NO. 4

UPPER HIGHLAND NO. 1

UPPER HIGHLAND NO. 2

UPPER HIGHLAND NO. 3

UPPER HIGHLAND NO. 4

UPPER HIGHLAND NO. 1

UPPER HIGHLAND NO. 2

UPPER HIGHLAND NO. 3

UPPER HIGHLAND NO. 4

UPPER HIGHLAND NO. 1

UPPER HIGHLAND NO. 2

UPPER HIGHLAND NO. 3

UPPER HIGHLAND NO. 4

UPPER HIGHLAND NO. 1

UPPER HIGHLAND NO. 2

UPPER HIGHLAND NO. 3

UPPER HIGHLAND NO. 4

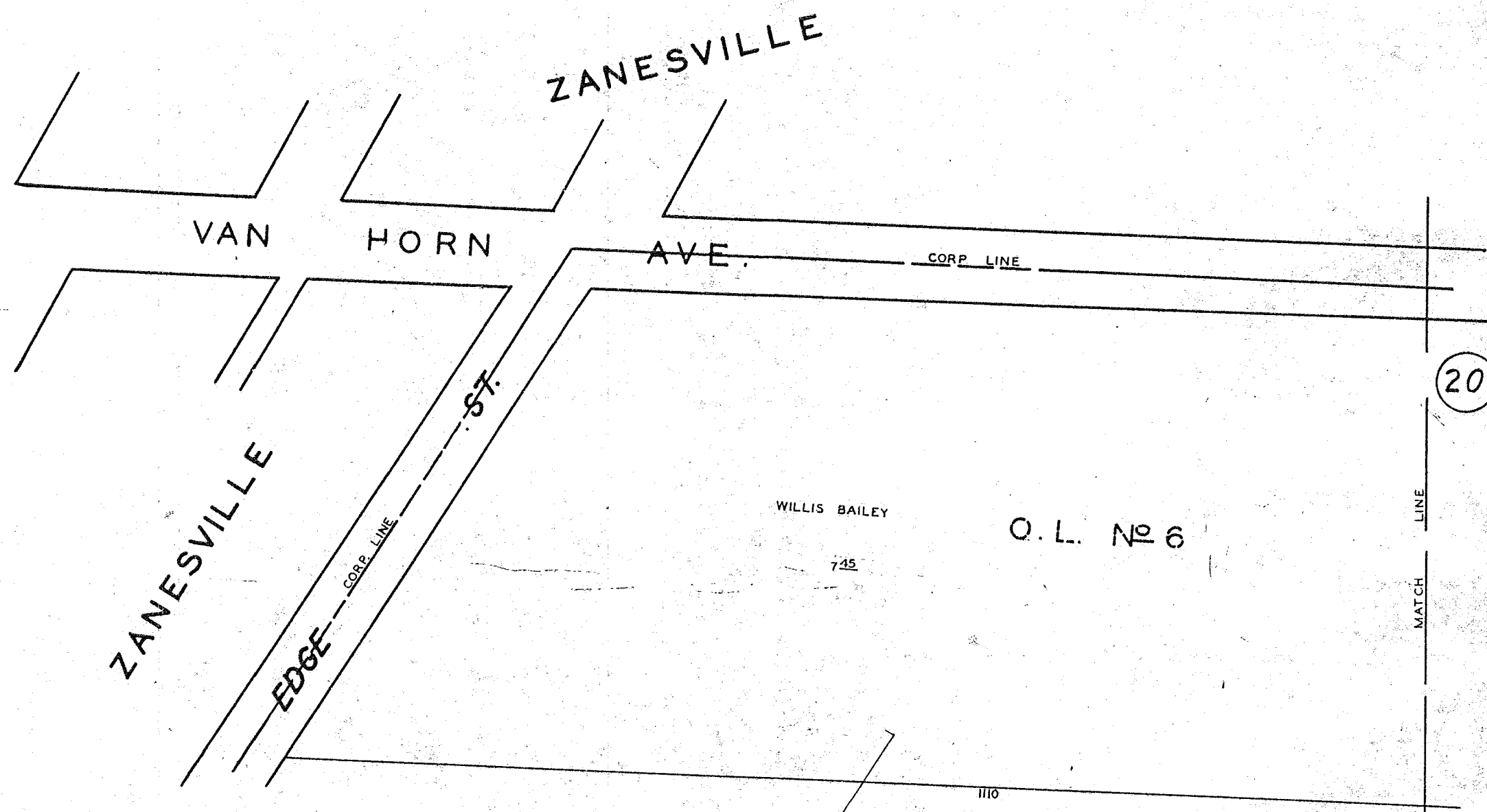
UPPER HIGHLAND NO. 1

UPPER HIGHLAND NO. 2

UPPER HIGHLAND NO. 3

UPPER HIGHLAND NO. 4

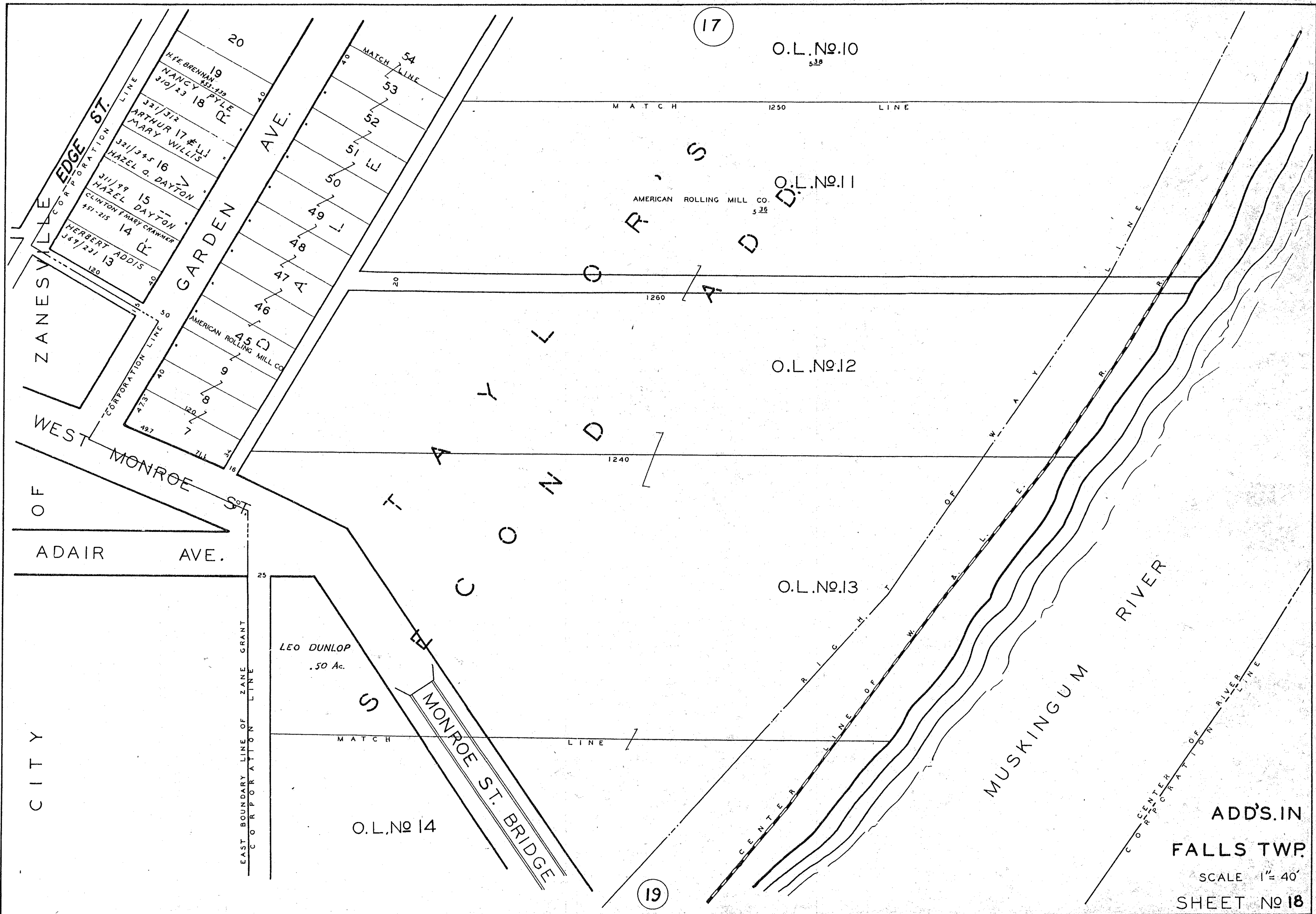
UPPER



ADD'S IN FALLS TWP.

SCALE 1" = 40'

SHEET No 16



17

O.L. No. 10
538

MATCH LINE 1250

AMERICAN ROLLING MILL CO.
536
O.L. No. 11

1260

O.L. No. 12

1240

O.L. No. 13

LEO DUNLOP
.50 Ac.

MATCH LINE

O.L. No. 14

19

ZANESVILLE
EDGE ST.
CORPORATION LINE
GARDEN AVE.
WEST MONROE ST.
ADAIR AVE.

ADAIR AVE.

CITY

EAST BOUNDARY LINE OF ZANE GRANT CORPORATION LINE

MONROE ST. BRIDGE

ADAIR S

FAYLAND

CENTER LINE OF MUSKINGUM RIVER

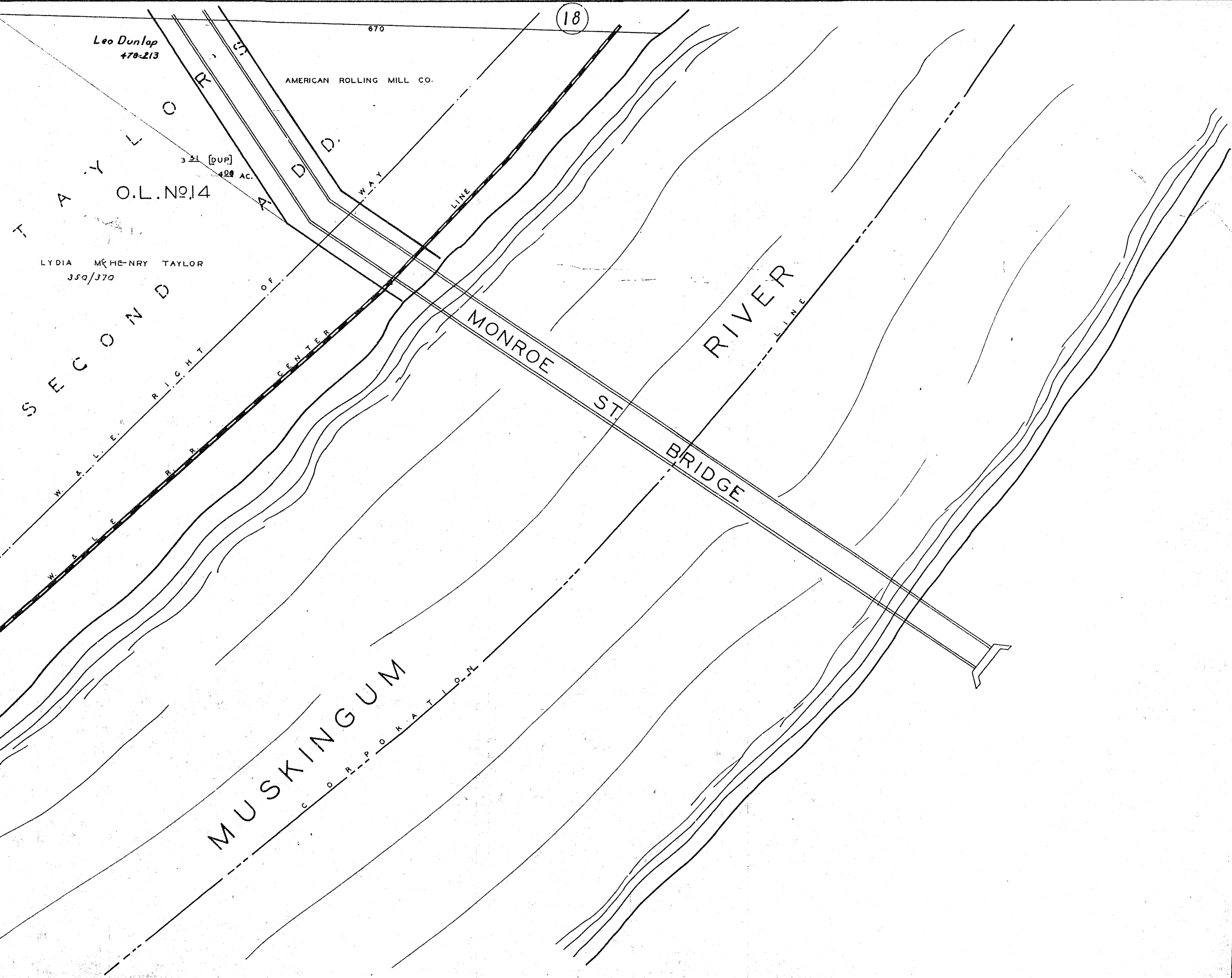
MUSKINGUM RIVER

CORPORATION LINE OF RIVER

ADD'S. IN
FALLS TWP.
SCALE 1" = 40'
SHEET No 18

CITY OF ZANESVILLE

CORPORATION EAST BOUNDARY LINE OF ZANE GRANT



Leo Dunlap
479-213

AMERICAN ROLLING MILL CO.

O.L. No. 14

LYDIA McHENRY TAYLOR
350/370

SECOND

MUSKINGUM

RIVER

MONROE ST BRIDGE

18

670

3.21 [DUP]
408 AC.

ADD'S. IN
FALLS TWP
SCALE 1"=40'
SHEET No 19

C O R P O R A T I O N

MUSKINGUM RIVER

R I V E R

C O R P L I N E

C E N T E R L I N E

W. & L. E. R. R.

R I G H T O F W A Y

W. & L. E. R. R.

21

CITY OF ZANESVILLE

VAN HORN ST.

TAYLORS SECOND ADD.

WILLIS BAILEY

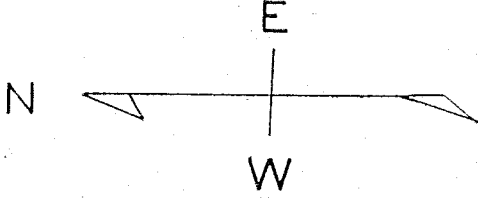
702

O.L. No. 6.

O.L. No. 7.

O.L. No. 8.

672



ADD'S. IN FALLS TWP.

SCALE 1" = 40'

SHEET No 20

16

17

MATCH

MATCH

MATCH

MATCH

MATCH

263.8'

20' 25'

1110'

1150'

20'

MUSKINGUM

RIVER

MATCH LINE

MATCH LINE

22

20

CITY OF ZANESVILLE

AMERICAN ROLLING MILL CO.

65.7

286'

CORP. LINE

CENTER LINE

W. & L. E. R.R.

RIGHT OF WAY

372'

W. & L. E. R.R.

CORP. LINE

450

372'

ADD'S IN FALLS TWP.

SCALE 1" = 40'

SHEET No 21



MUSKINGUM RIVER

C O R P O R A T I O N L I N E

C E N T E R L I N E
W. & L. E.
R. R.

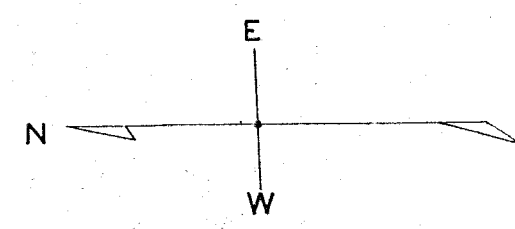
R I G H T 994 O F W A Y C O R P L I N E
W. & L. E. 107
R. 52 C O R P L I N E R.

278

23

21

L I N D E N
A V E.
N E S V I L L E



ADD'S. IN
FALLS TWP.
SCALE 1" = 40'
SHEET NO 22

MATCH LINE

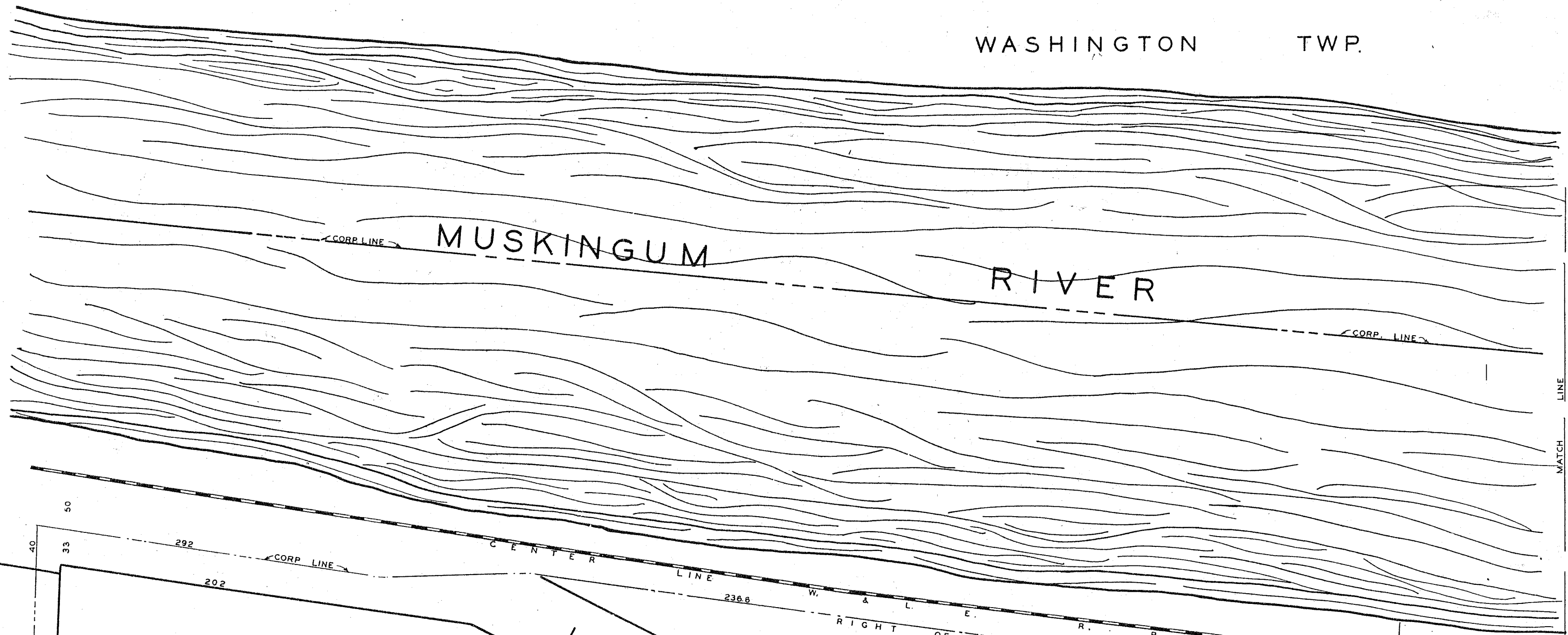
MATCH LINE

MATCH

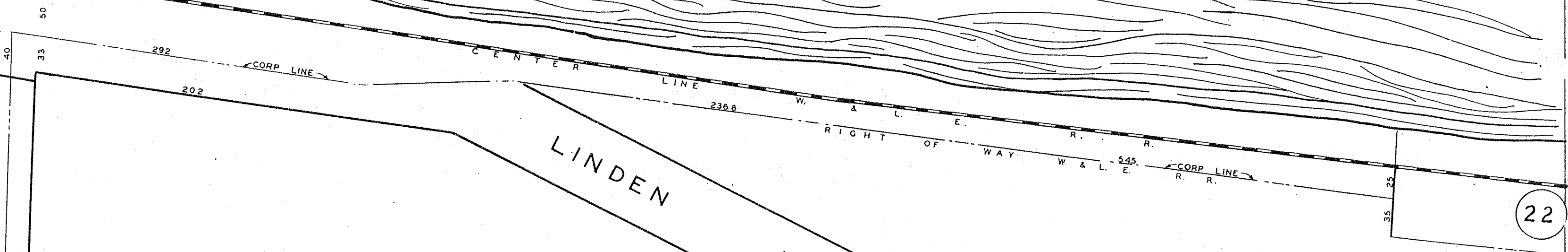
LINE

WASHINGTON TWP.

MUSKINGUM RIVER



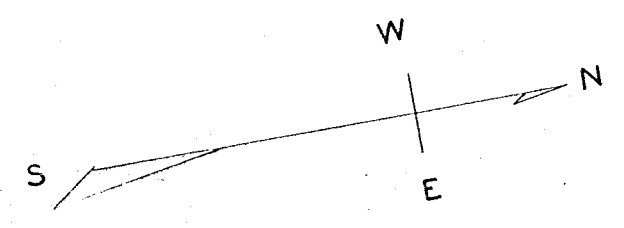
LINDEN AVE. CITY OF ZANESVILLE



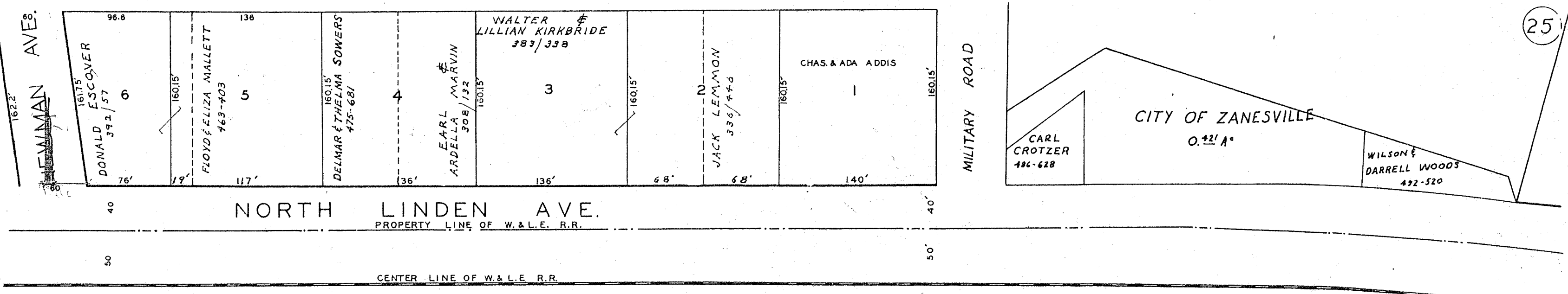
ADD'S IN FALLS TWP.

SCALE 1" = 40'

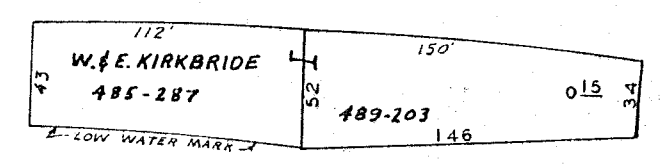
SHEET No 23



J. J. SUNKLE
83 50



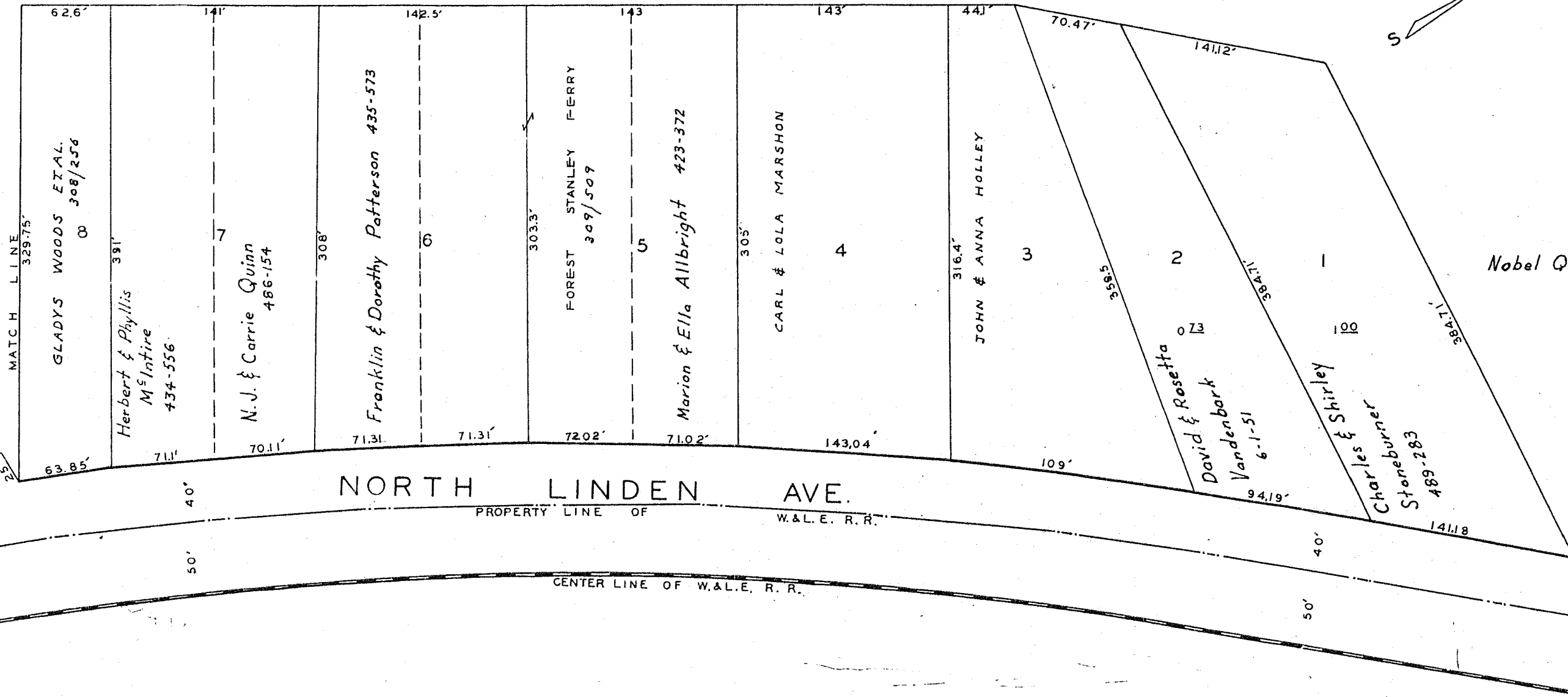
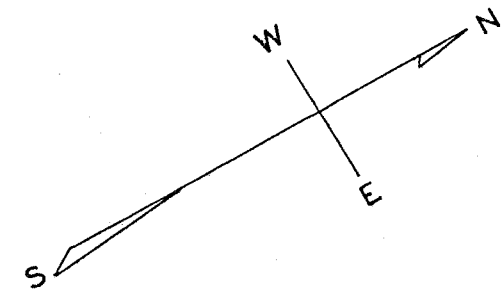
25



SUNKEL BROS. ADD. NO 1
FALLS TWP.
MUSKINGUM CO. OHIO
SCALE 1" = 40'
SHEET NO 24

24

Fred Phillips
8320



NORTH LINDEN AVE.

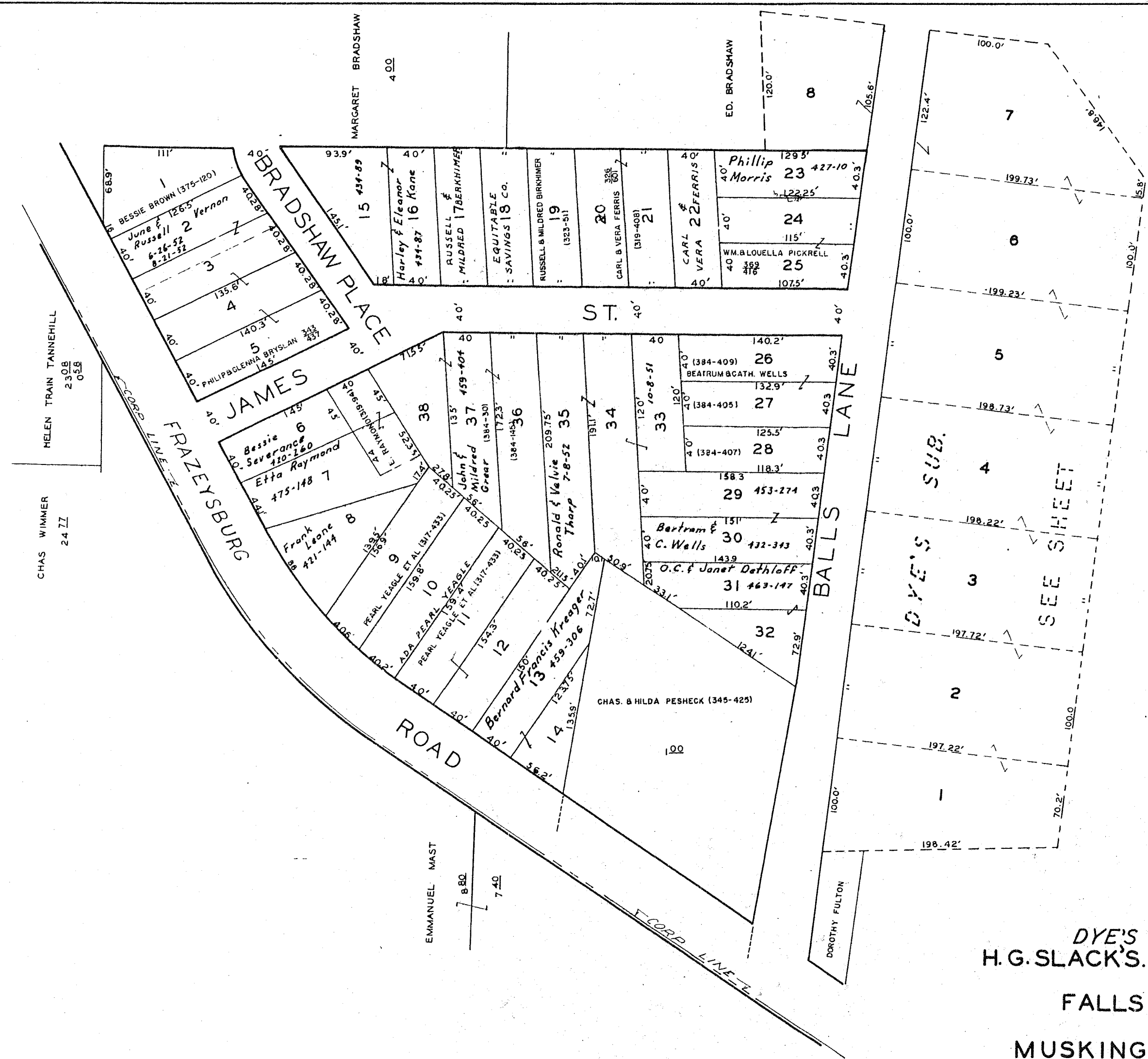
PROPERTY LINE OF W.&L.E. R.R.

CENTER LINE OF W.&L.E. R.R.

SUNKEL BROS. ADD. NO 2
FALLS TWP.
MUSKINGUM CO. OHIO

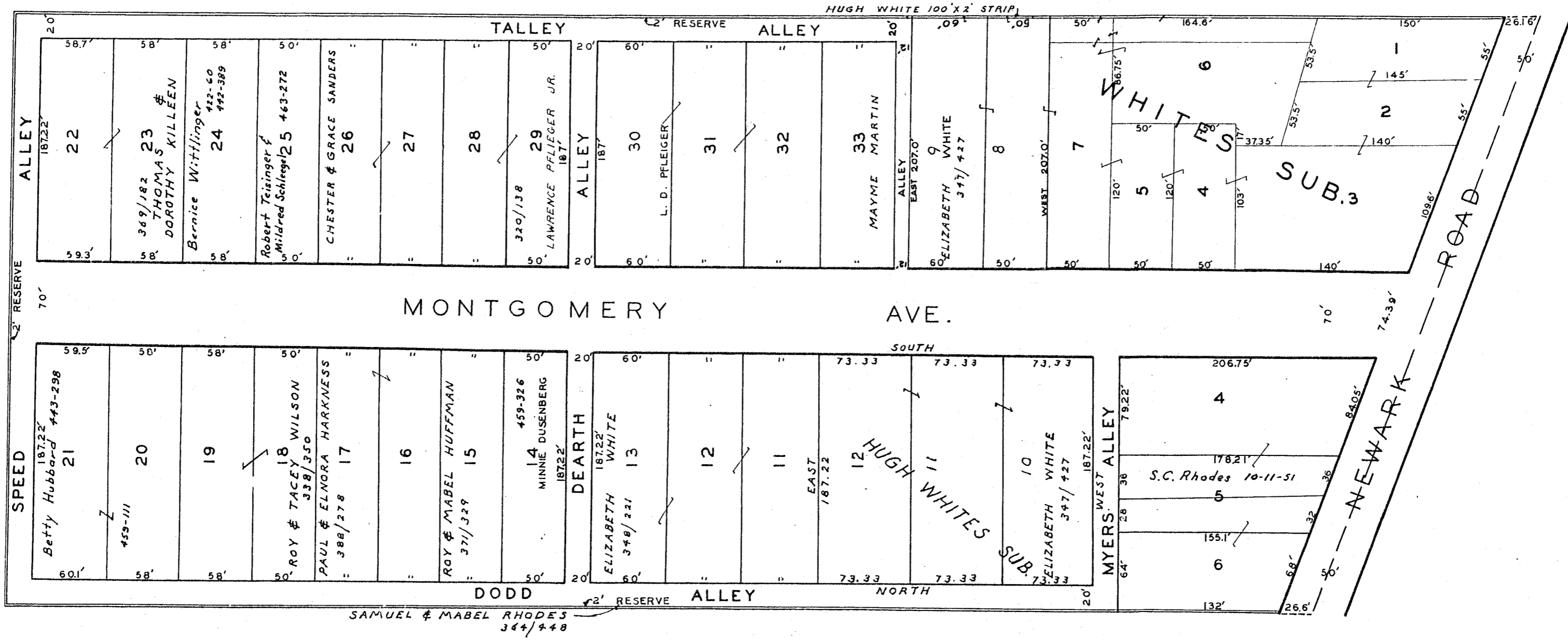
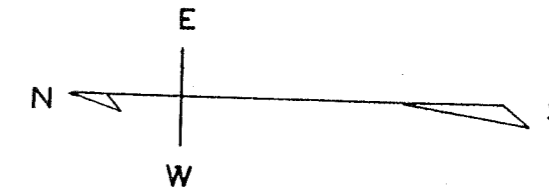
SCALE 1" = 40'

SHEET NO 25



DYE'S SUB.
H.G. SLACK'S SECOND SUB.
FALLS TWP.
MUSKINGUM CO. OHIO

SCALE 1" = 40'
SHEET No 26



THE MAPLES
FALLS TWP.
MUSKINGUM CO. OHIO

SCALE 1"=40'

SHEET NO 28

31

FRANKLIN ROAD

AVE.

GRANDVIEW

ROAD

HIGHLAND

ROAD

RIGHT OF WAY
CENTRAL LINE OF S. O. P. S. CO

EVERETT & LENA KOCHER
444-598

EUGENE & CATHERINE HAZEN
492-675

DAVID & MAE MORROW
11-13-51

MARILYN HUMPHREY
528 & 529

ORVILLE & MARILYN HUMPHREY
433-103

L. LASURE
447-53

PETER J. FERGUSON
1-12-53

JOSEPHINE FERGUSON
362/83 (1/2)
448-242 (1/2)

PETER J. FERGUSON
1-12-53

DEANE & ELIZABETH SMITH
522

DEANE & ELIZABETH SMITH
521

LEONARD & ISABELLE SMITH
141

LEONARD & ISABEL SMITH
143

144

145

R. L. SMITH 2-23-52
146

147

LEONARD & ISABELL SMITH
148

C. HERMAN & EMMA SHEETS
11-7-52

GARY & CAROLYN SMITH
458-43

EDWARD F. TERRY
1-15-52

EDWARD TERRY
452-491

HENBERT MAXWELL
327-223

529

530

531

532

533

534

535

536

537

538

539

540

541

542

543

547

448-240

545

544

448-178

448-178

448-178

448-178

448-178

448-178

448-178

448-178

448-178

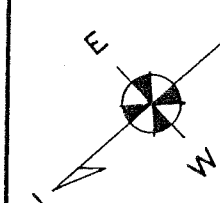
448-178

448-178

448-178

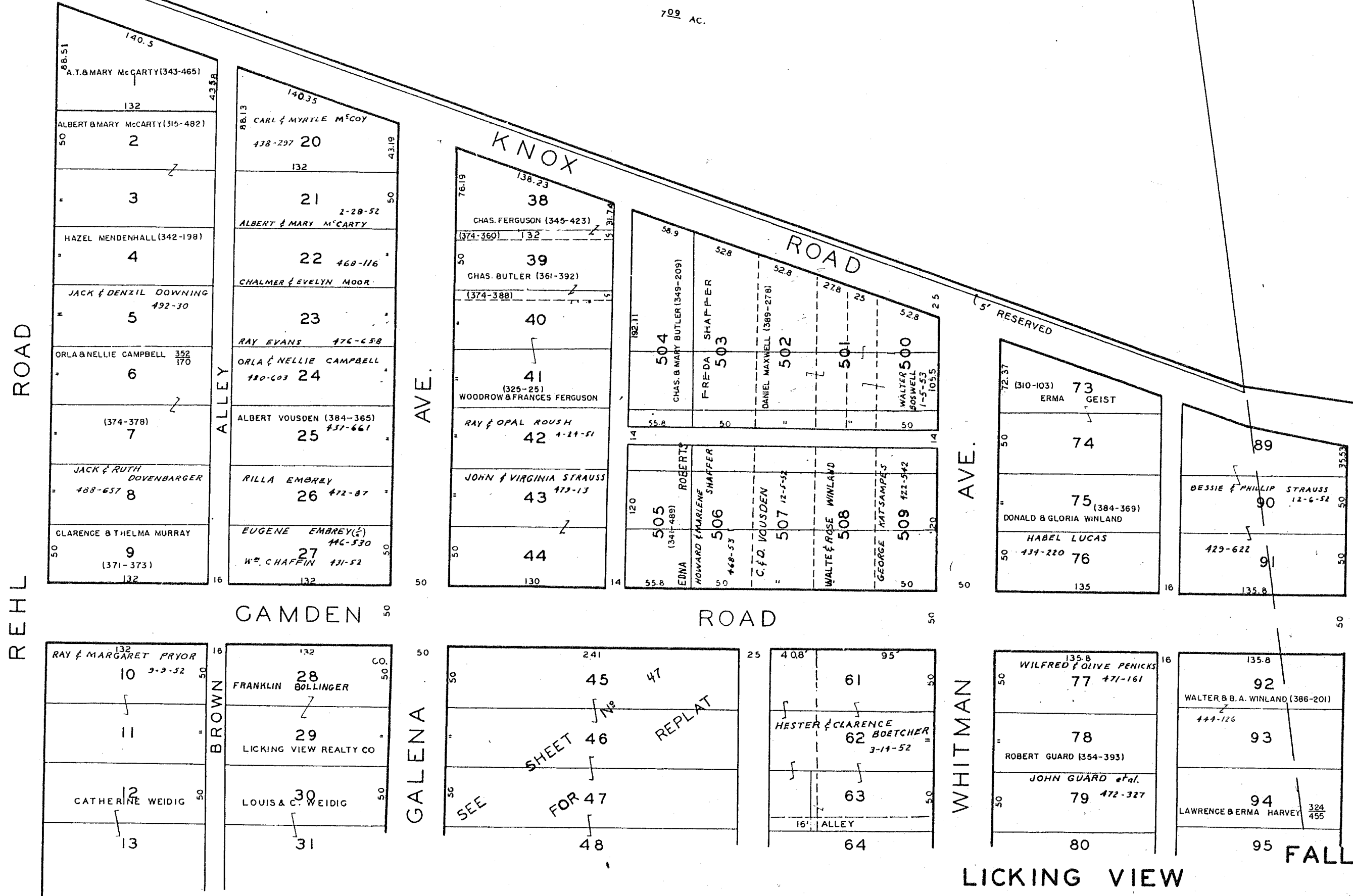
448-178

LICKING VIEW
FALLS TWP.
MUSKINGUM CO. OHIO
SCALE 1" = 40'
SHEET No 30



OHIO POWER CO.
709 AC.

R I G H T O F W A Y B . & O . R . R .
C E N T E R L I N E B . & O . R . R .
R I G H T O F W A Y B . & O . R . R .
C E N T E R L I N E S . O . P . S . C O .



KNOX ROAD

GAMDEN ROAD

REHL ROAD

ALLEY

GALENA

ALLEY

BROWN

AVE.

WHITMAN

ROAD

HIGHLAND

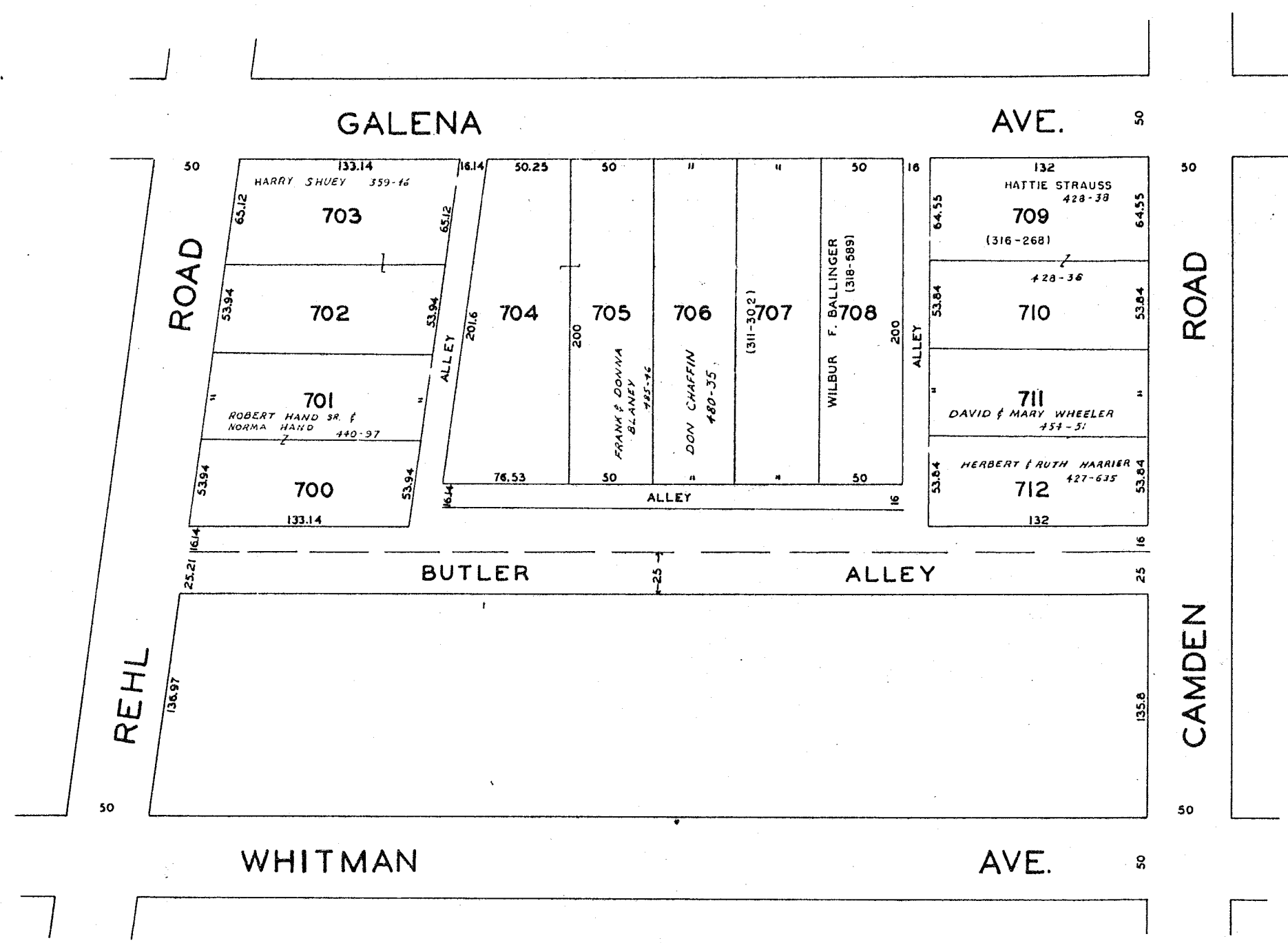
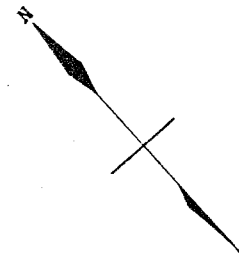
SEE SHEET FOR 47 REPLAT

5' RESERVED

LICKING VIEW
MUSKINGUM CO. OHIO

FALLS TWP.

SCALE 1"=40'
SHEET No 32

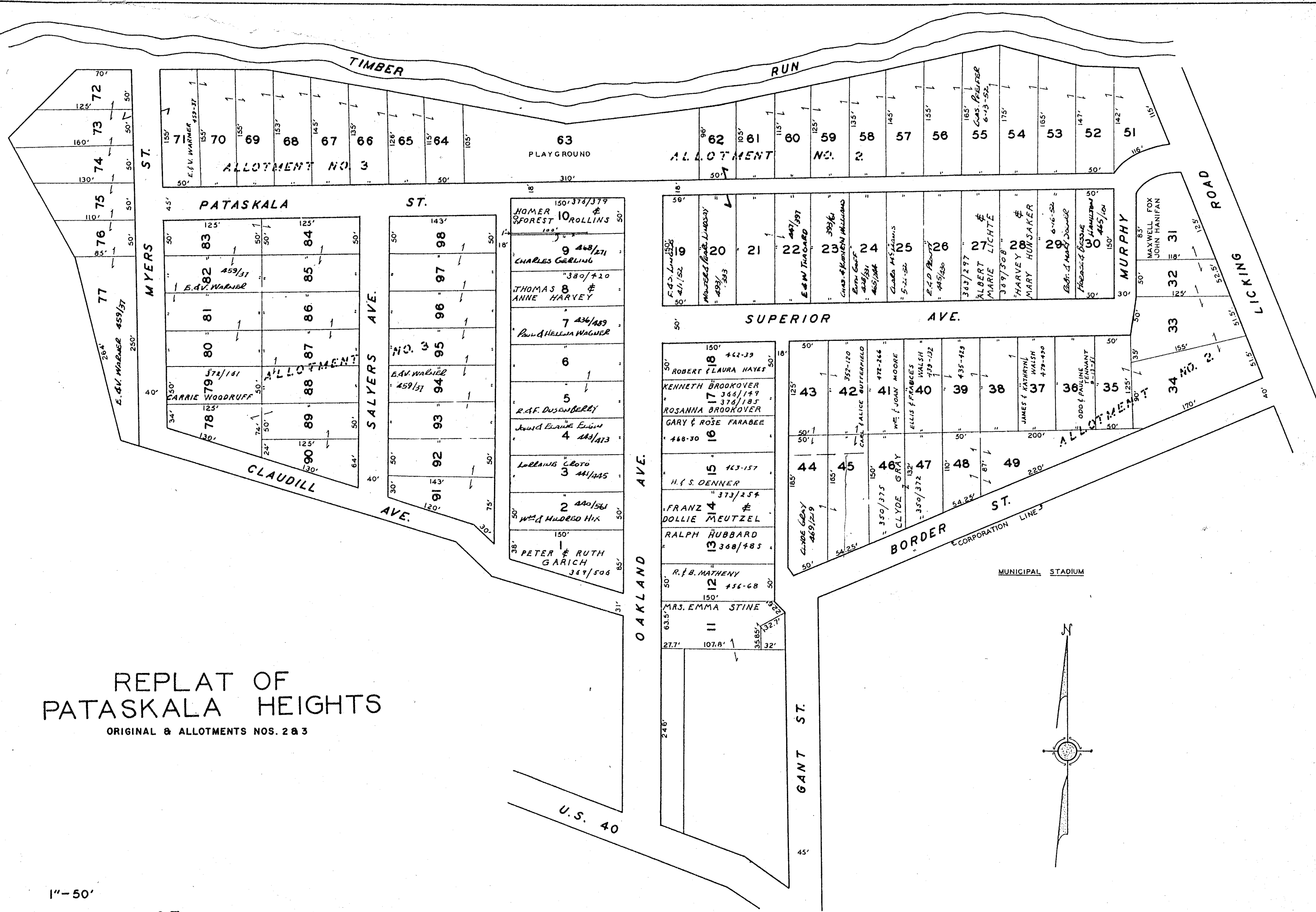


RE-SURVEY OF
LOTS 45 TO 55

LICKING VIEW

SCALE 1" = 40'

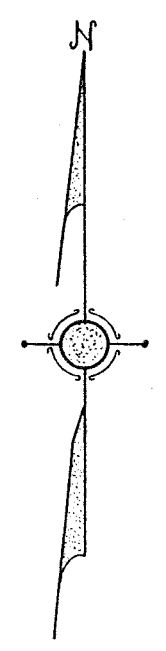
SHEET NO. 33



REPLAT OF
PATASKALA HEIGHTS
ORIGINAL & ALLOTMENTS NOS. 2 & 3

1" = 50'

MUNICIPAL STADIUM

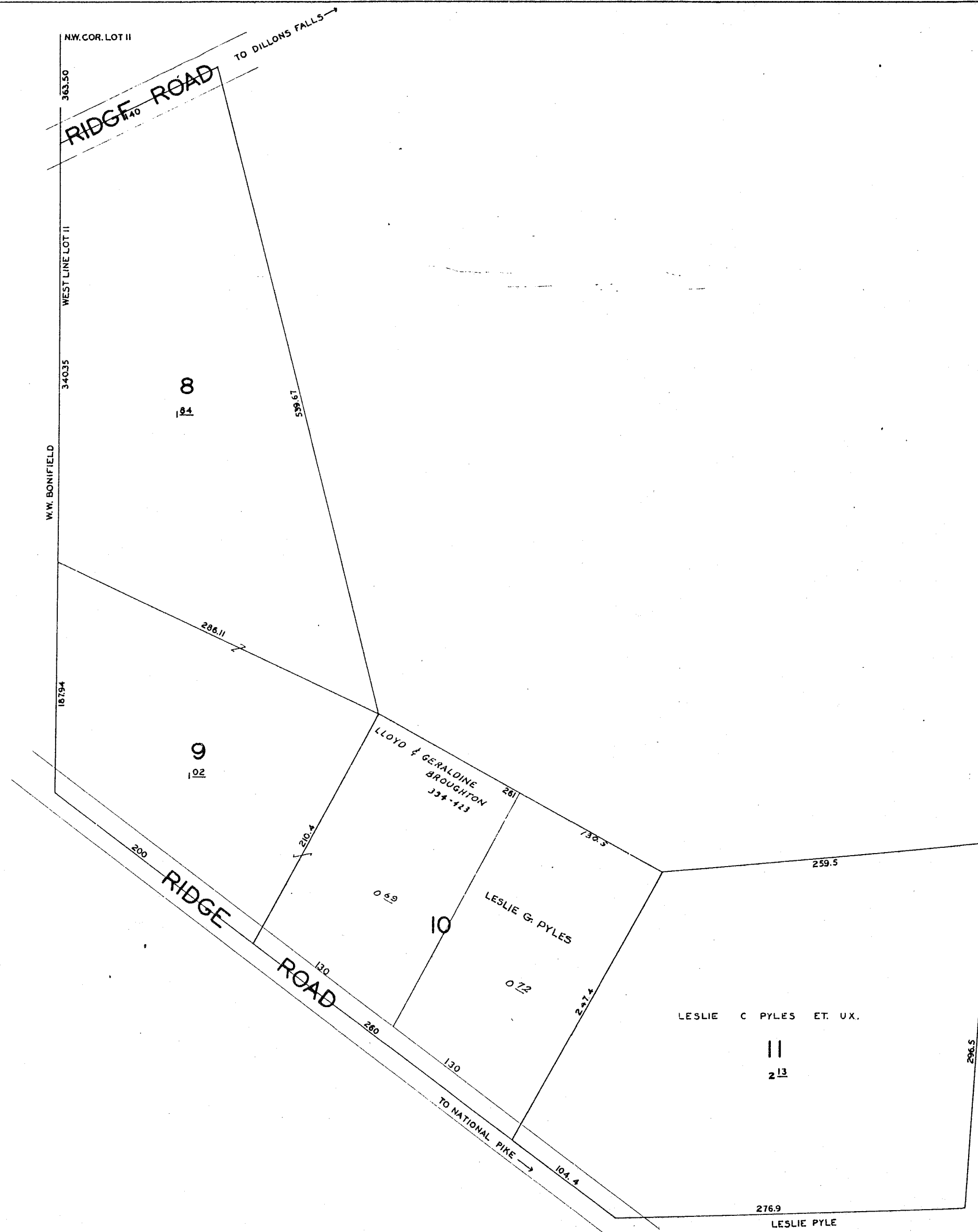


- 150' 378/379
HOMER & FOREST 10 ROLLINS
- 9 448/271
CHARLES GERLING
- " 380/420
- 8 ANNE HARVEY
- 7 436/459
PAUL & HELENA WAGNER
- 6
- 5
R.A.F. DUSENBERRY
- 4 442/413
JAMES ELAINE EDWIN
- 3 441/445
LORRAINE C. BOTO
- 2 440/561
WILLIAM HUBBERT HIX
- 1 150'
PETER & RUTH GARICH 389/506

- 19
- 20
- 21
- 22
- 23
- 24
- 25
- 26
- 27
- 28
- 29
- 30

- 18 442-39
ROBERT & LAURA HAYES
- 17 366/149
KENNETH BROOKOVER
- 16 376/185
ROSANNA BROOKOVER
- 15 468-30
GARY & ROSE FARABEE
- 14 463-157
H. & S. DENNER
- 13 373/254
FRANZ & DOLLIE MEUTZEL
- 12 368/485
RALPH HUBBARD
- 11 356-68
R. & B. MATHENY
- 10 356-68
MRS. EMMA STINE

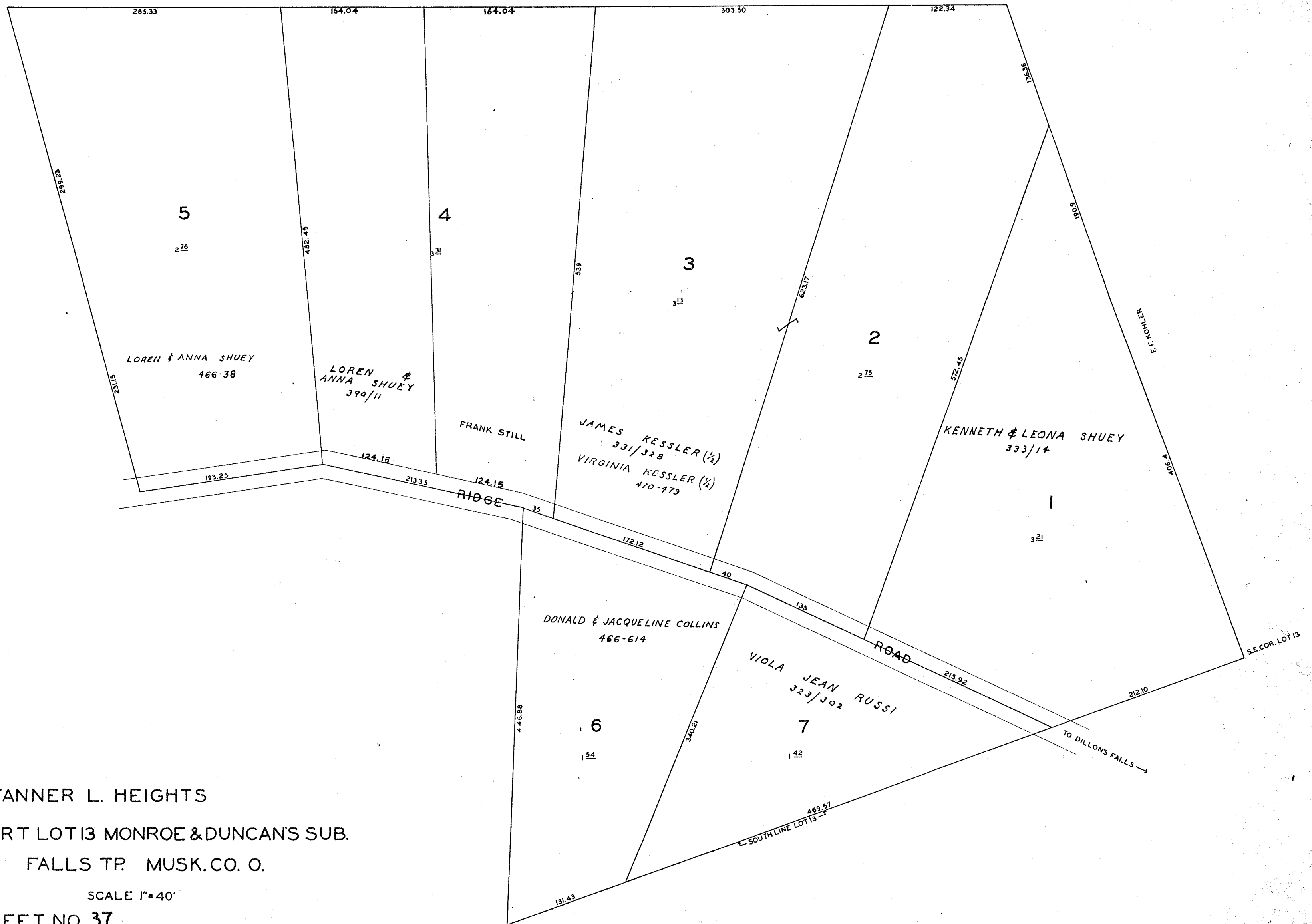
- 43
- 42
- 41
- 40
- 39
- 38
- 37
- 36
- 35
- 34
- 33
- 32
- 31



TANNER L. HEIGHTS
 PART LOT II MONROE & DUNCAN SUB
 FALLS TP. MUSK. CO. O.

SCALE 1" = 40'

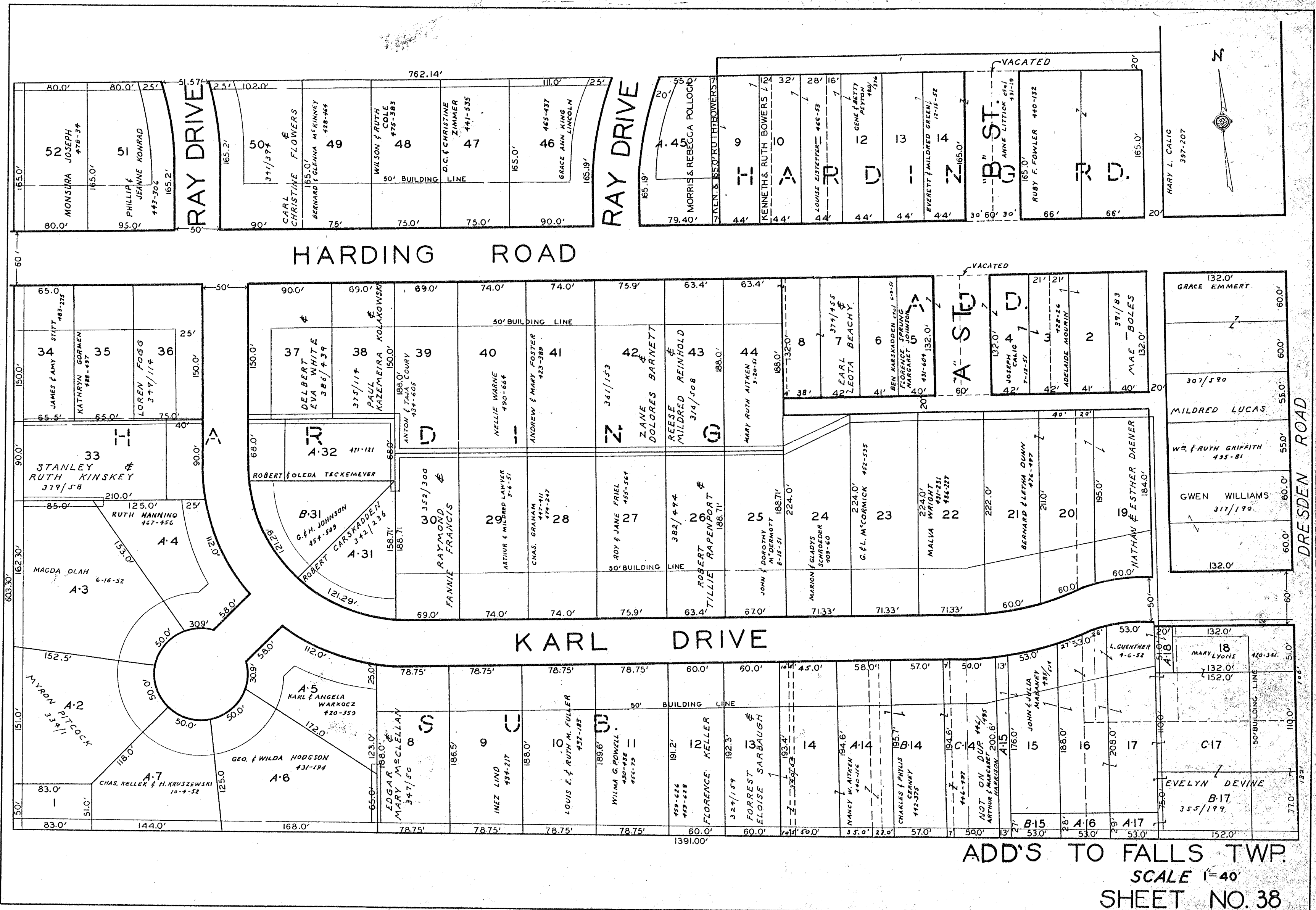
SHEET NO. 36



TANNER L. HEIGHTS
 PART LOT 13 MONROE & DUNCAN'S SUB.
 FALLS TR. MUSK. CO. O.

SCALE 1"=40'

SHEET NO. 37



ADD'S TO FALLS TWP.
 SCALE 1"=40'
 SHEET NO. 38



RIDGEWOOD NO.1 & RIDGEWOOD ANNEX
 NORTH HALF OF QR. TWP. 3. R. 7: TWP. 1.
 FALLS TWP. MUSK. CO. O.

SCALE 1" = 40'

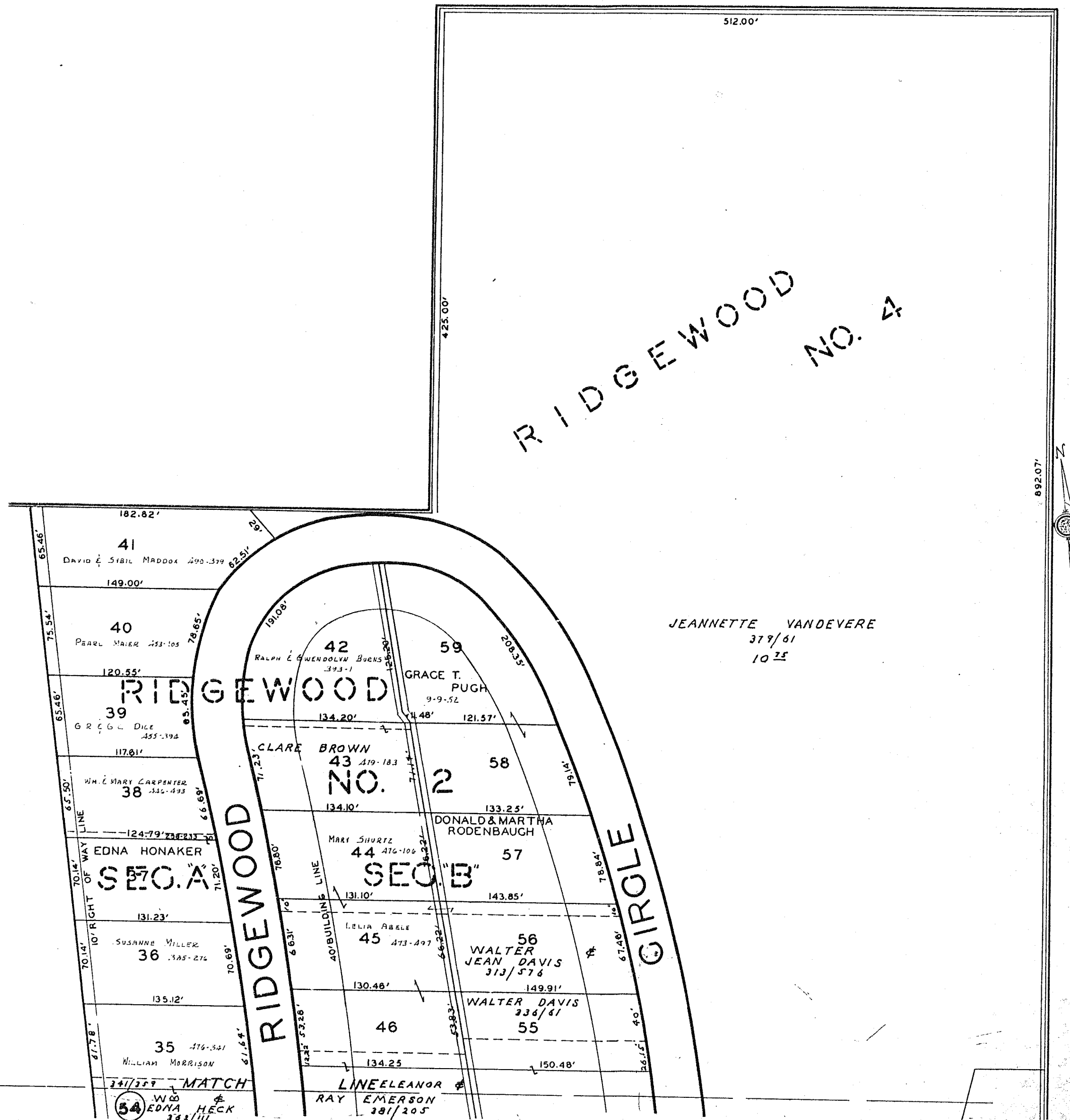
SHEET No 39

ADD'S OF FALLS TWP.

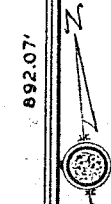
SCALE 1" = 40'

SHEET NO. 41

SEE SHEET NO. 52 FOR
RIDGEWOOD NO. 1



JEANNETTE VANDEVERE
379/61
10²⁵



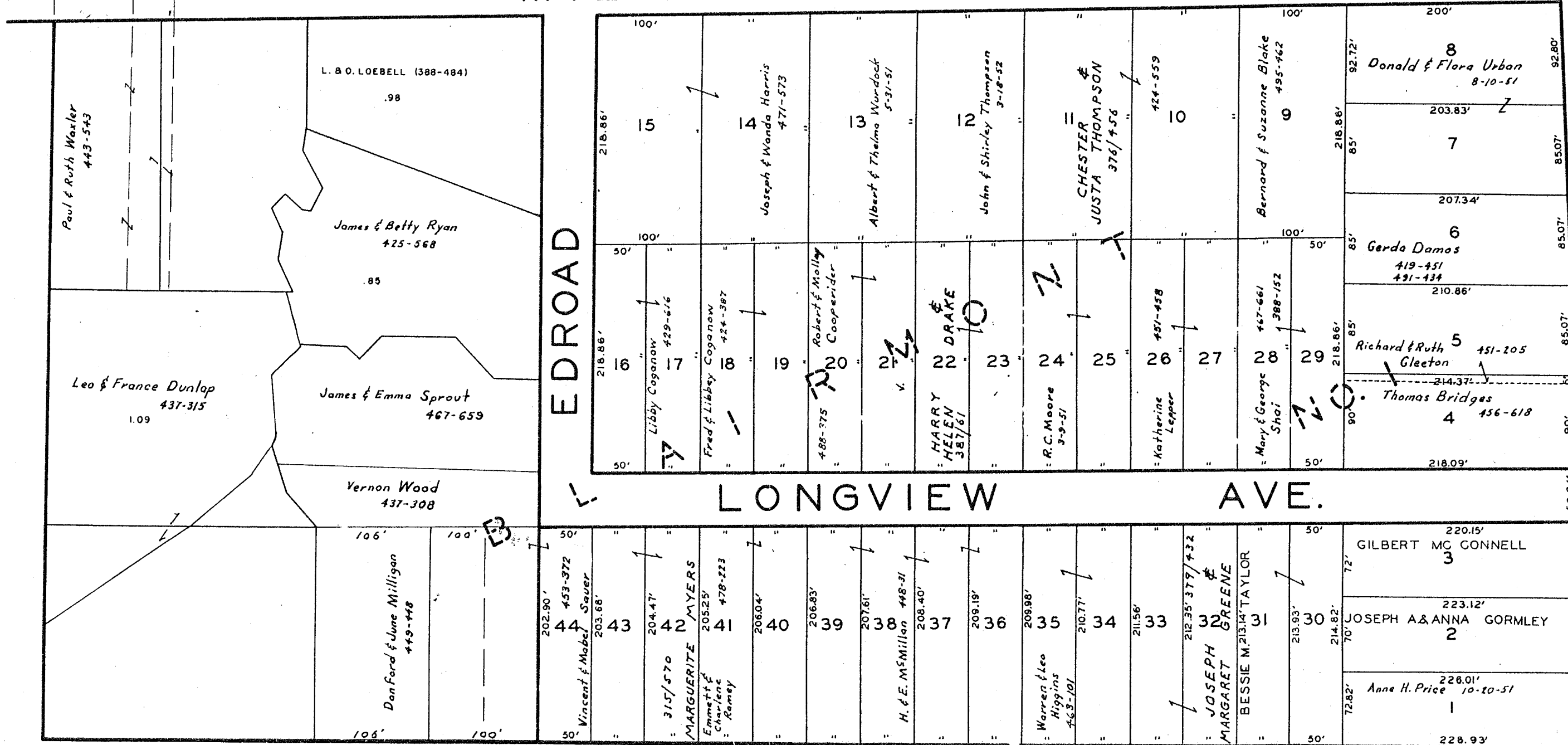
892.07

MILITARY ROAD

EDROAD

LONGVIEW AVE.

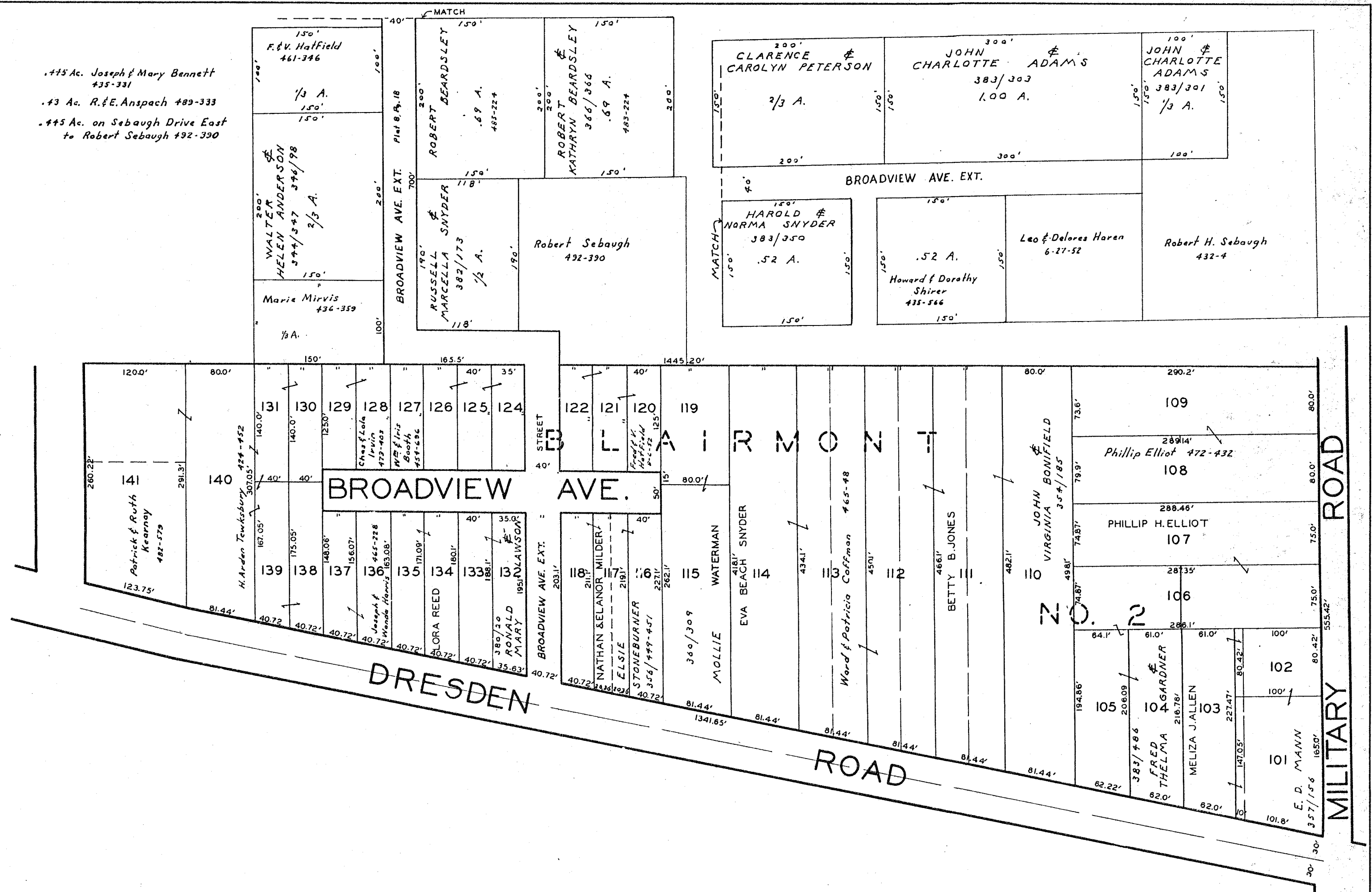
DRESDEN ROAD



ADD'S IN
FALLS TWP.
SCALE 1"=50'



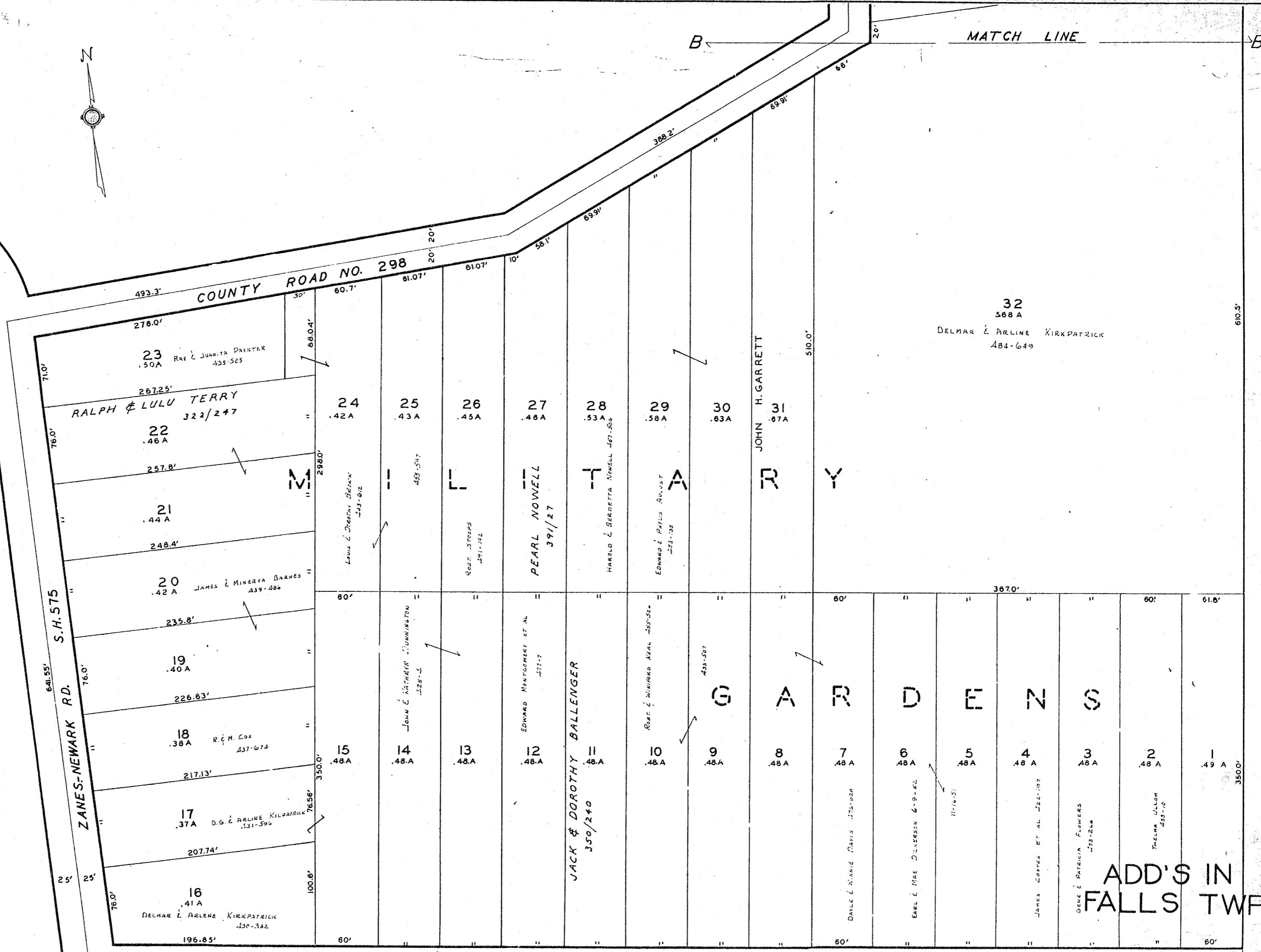
.445 Ac. Joseph & Mary Bennett
#35-331
.43 Ac. R. & E. Anspach #89-333
.445 Ac. on Sebaugh Drive East
to Robert Sebaugh #92-390



ADD'S IN
FALLS TWP.
SCALE 1" = 50'
SHEET NO. 43



MATCH LINE




32
568 A
DELMAR & ARLENE KIRKPATRICK
484-649


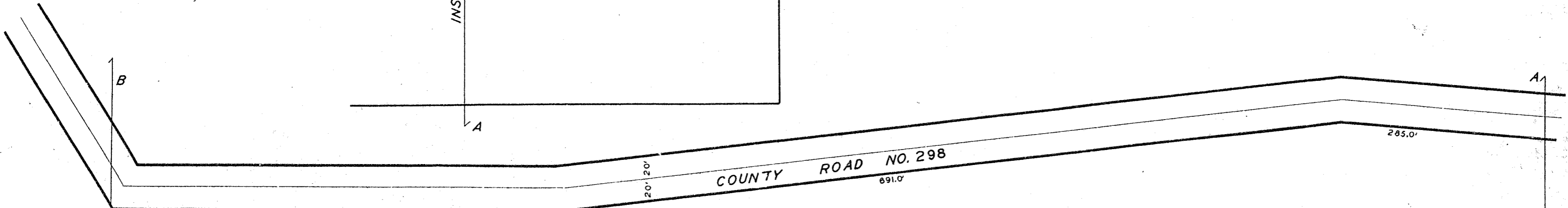
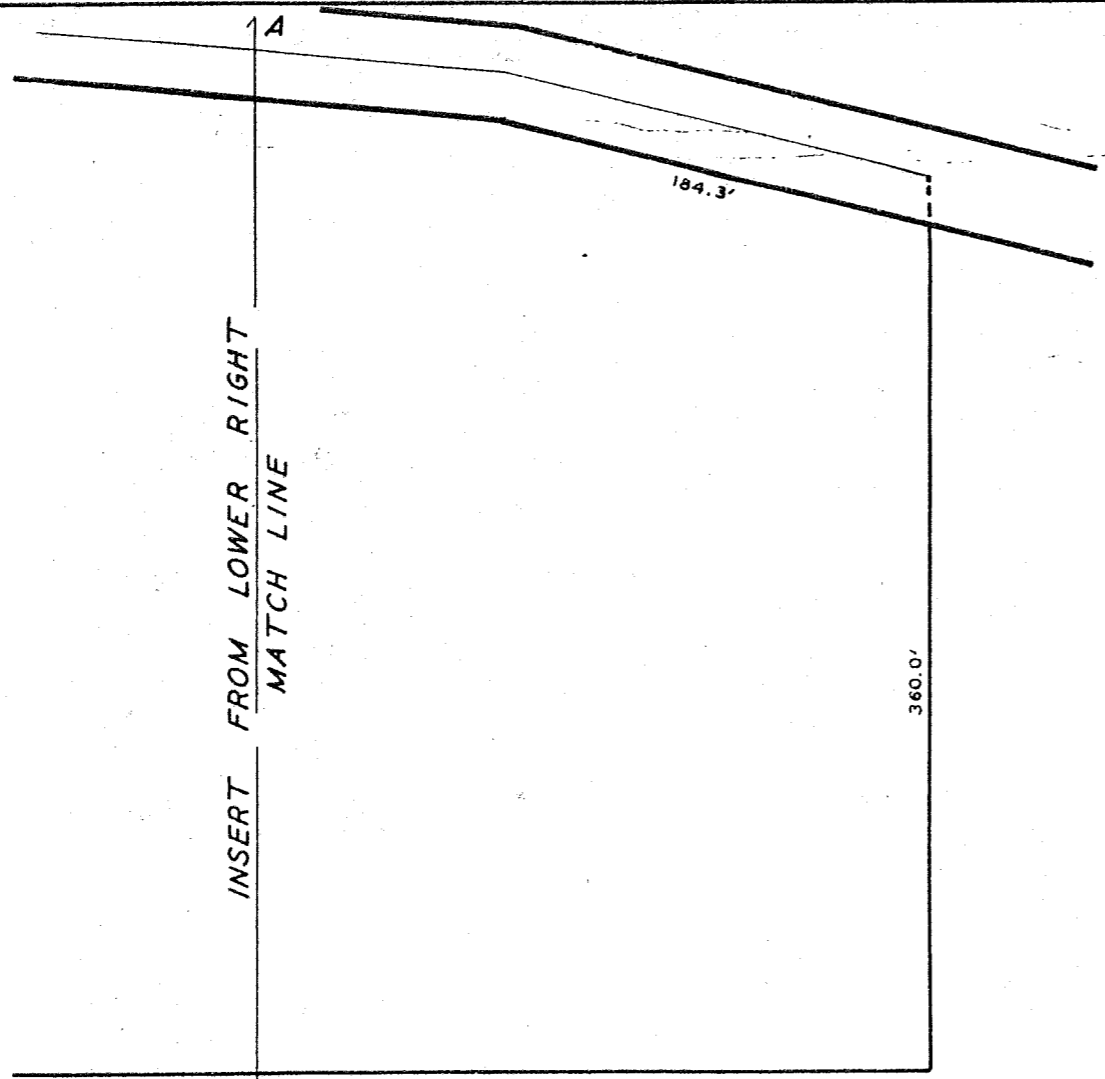
ADD'S IN
FALLS TWP.

SCALE 1"=40'
SHEET NO. 44

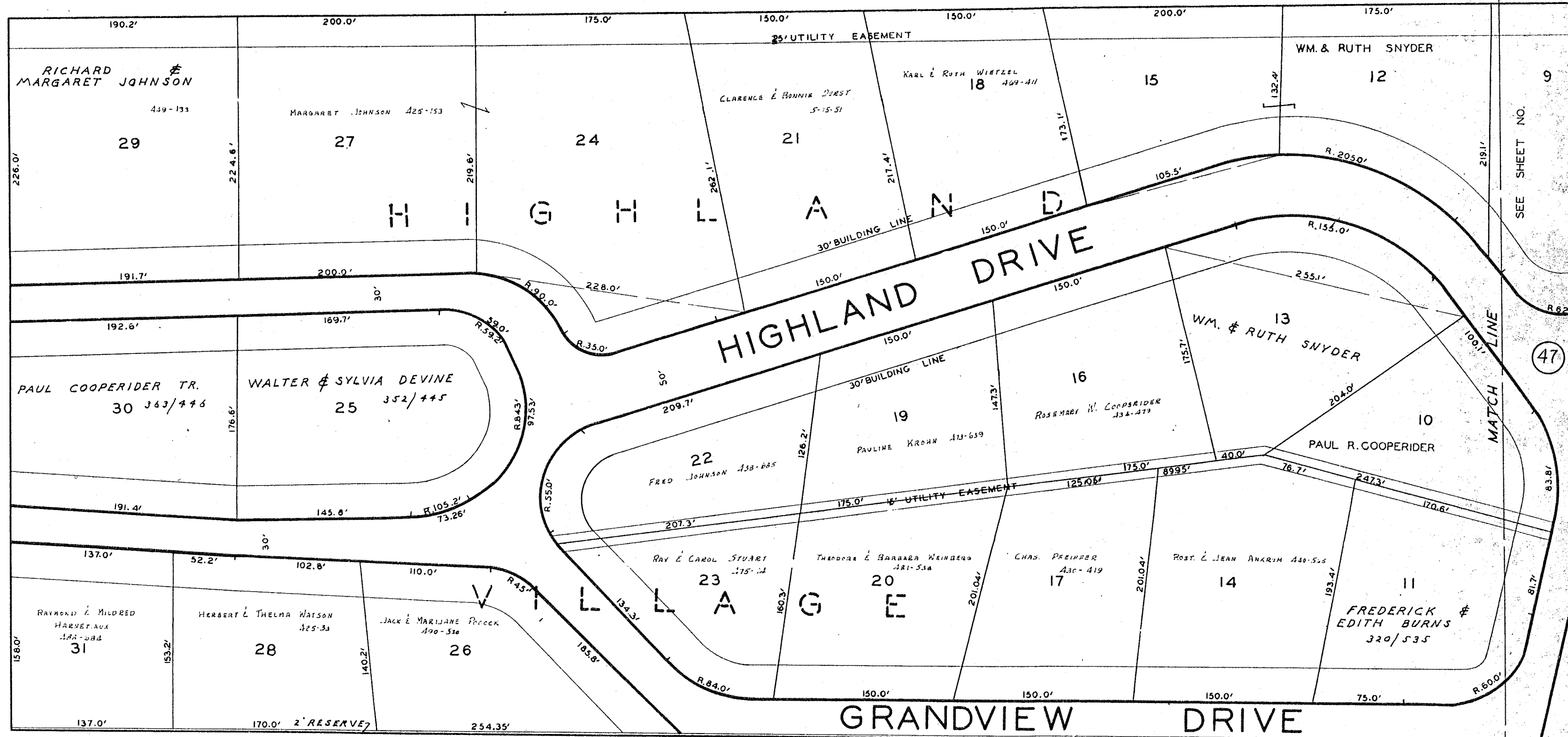
MILITARY RD. COUNTY NO. 146



INSERT FROM LOWER RIGHT MATCH LINE



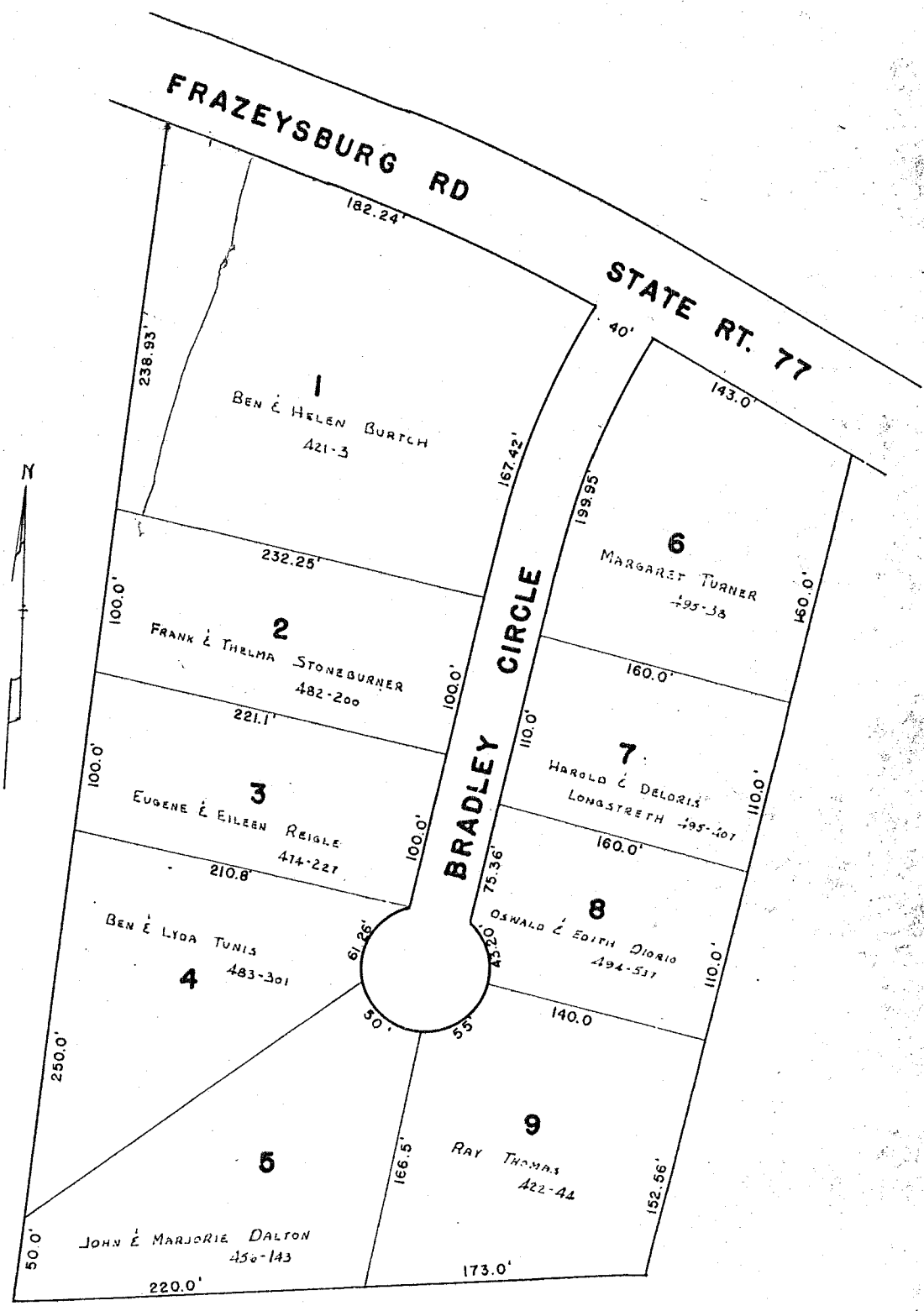
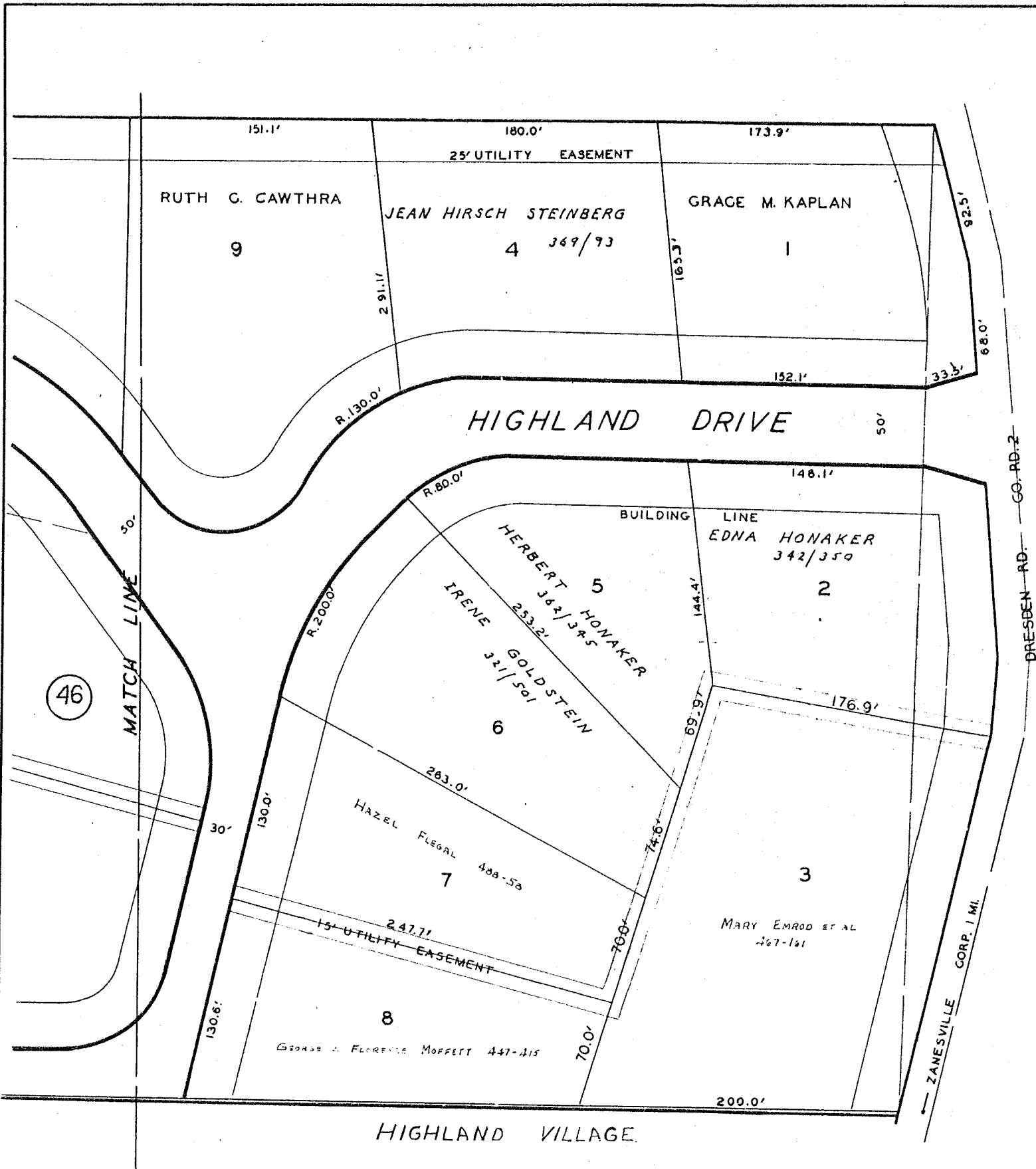
ADD'S IN FALLS TWP. SCALE 1" = 40' SHEET NO. 45



ADD'S IN
FALLS TWP.

SCALE 1" = 40'

SHEET NO. 46



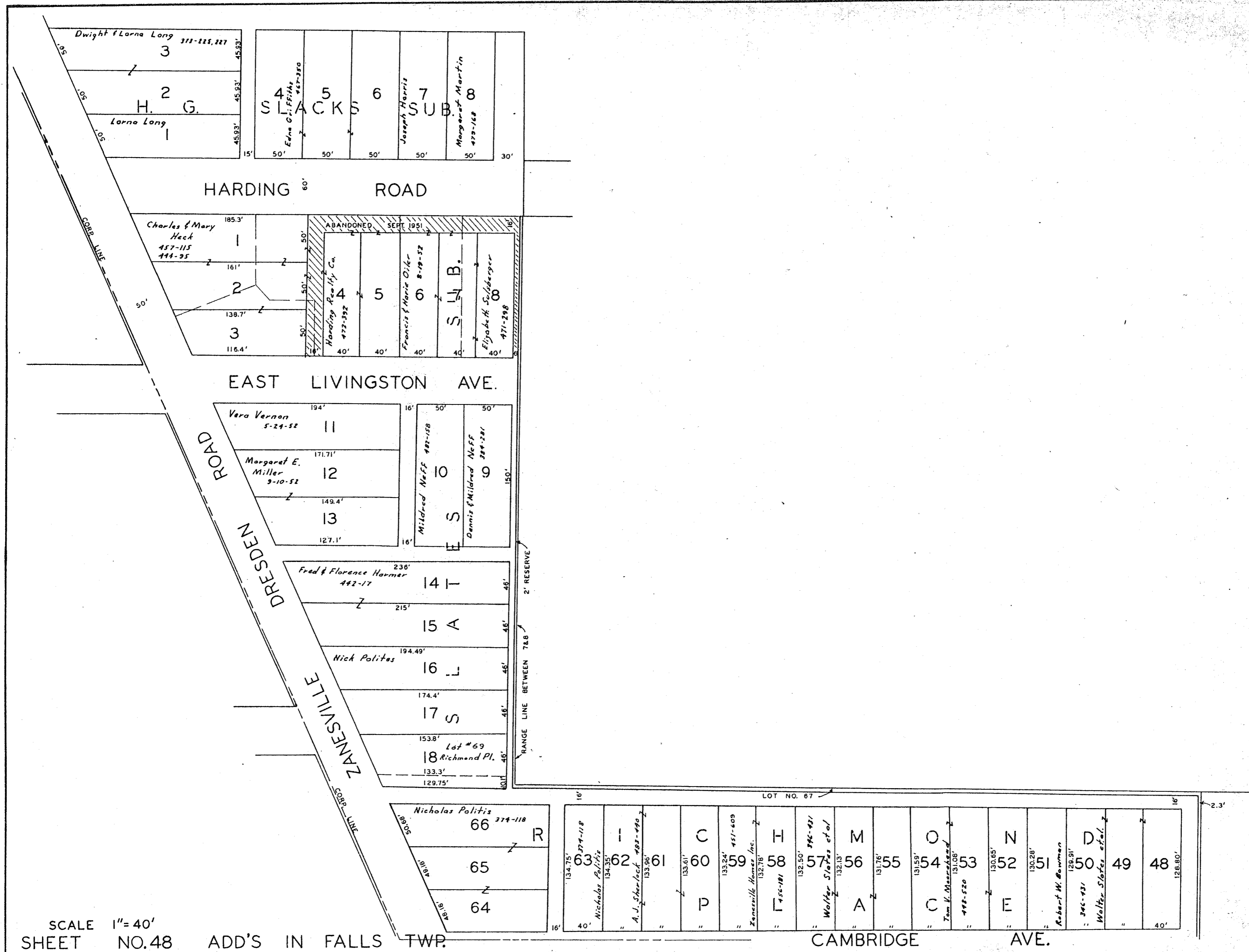
ADD'S IN
FALLS TWP.

SCALE 1" = 40'

SHEET NO. 47

MEADOWBROOK NO. 2
QTR. TP. 1, RANGE 8, TP. 1, U.S.M.L.

SCALE 1" = 50'



SCALE 1" = 40'
 SHEET NO. 48 ADD'S IN FALLS TWP.

Dwight & Lorna Long 311-225, 227
 3
 45.93'
 45.93'
 45.93'
 15'
 50'
 50'
 50'
 50'
 50'
 30'

H. 2 G.
 Lorna Long 1

4 5 6 7 8
 SLACKS SUB.
 Edna G. Ffiaz 467-350
 Joseph Harris
 Margaret Martin 479-168

HARDING ROAD 60'

Charles & Mary Heck 457-115 444-95
 1
 185.3'
 161'
 138.7'
 116.4'

2 3
 50'
 50'
 50'
 40'
 40'
 40'

ABANDONED SEPT 1951
 Harding Res. Co. 472-392
 Francis & Marie Oiler 8-19-52
 S. U. B.
 Elizabeth S. Selberger 471-298

EAST LIVINGSTON AVE.

Vera Vernon 5-24-52 11
 194'
 16'
 50'
 50'

Margaret E. Miller 9-10-52 12
 171.71'
 149.4'
 127.1'

13
 16'

10 9
 Mildred Neff 492-158
 Dennis & Mildred Neff 384-281

DRESDEN ROAD
 ZANESVILLE ROAD

Fred & Florence Harmer 442-17 14 I-
 238'
 215'

15 A
 194.49'

Nick Polites 16 J
 174.4'

17 S
 153.8'

18
 Lot # 69
 Richmond Pl.
 133.3'
 129.75'

2' RESERVE
 RANGE LINE BETWEEN T&B

Nicholas Politis 374-118 66 R
 134.75'
 131.87'
 131.98'

65
 64

LOT NO. 67

63
Nicholas Politis 134.35'

62
A. J. Sherlock 482-490
 133.96'

61
 133.61'

60
 P
 132.24'

59
Zanesville Home, Inc. 451-609
 132.78'

58
 L
 132.50'

57
Walter Stokes et al 346-421
 132.13'

56
 A
 131.76'

55
 131.59'

54
 C
Tom V. Macintosh 131.08'

53
 448-520

52
 E
 130.65'

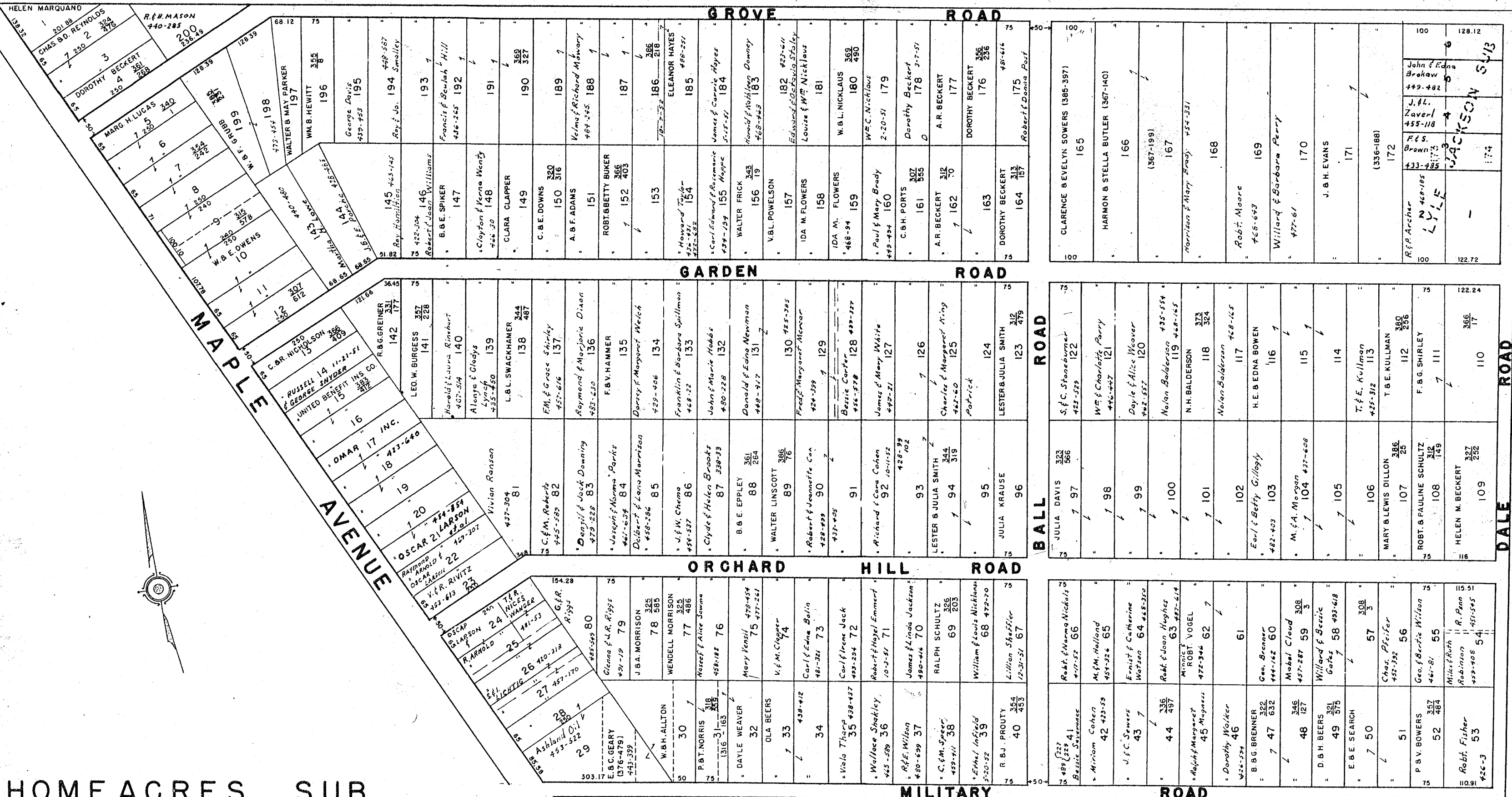
51
 130.28'

50
 D
Robert W. Bowman 129.91'

49
 346-431
Walter Stokes et al.

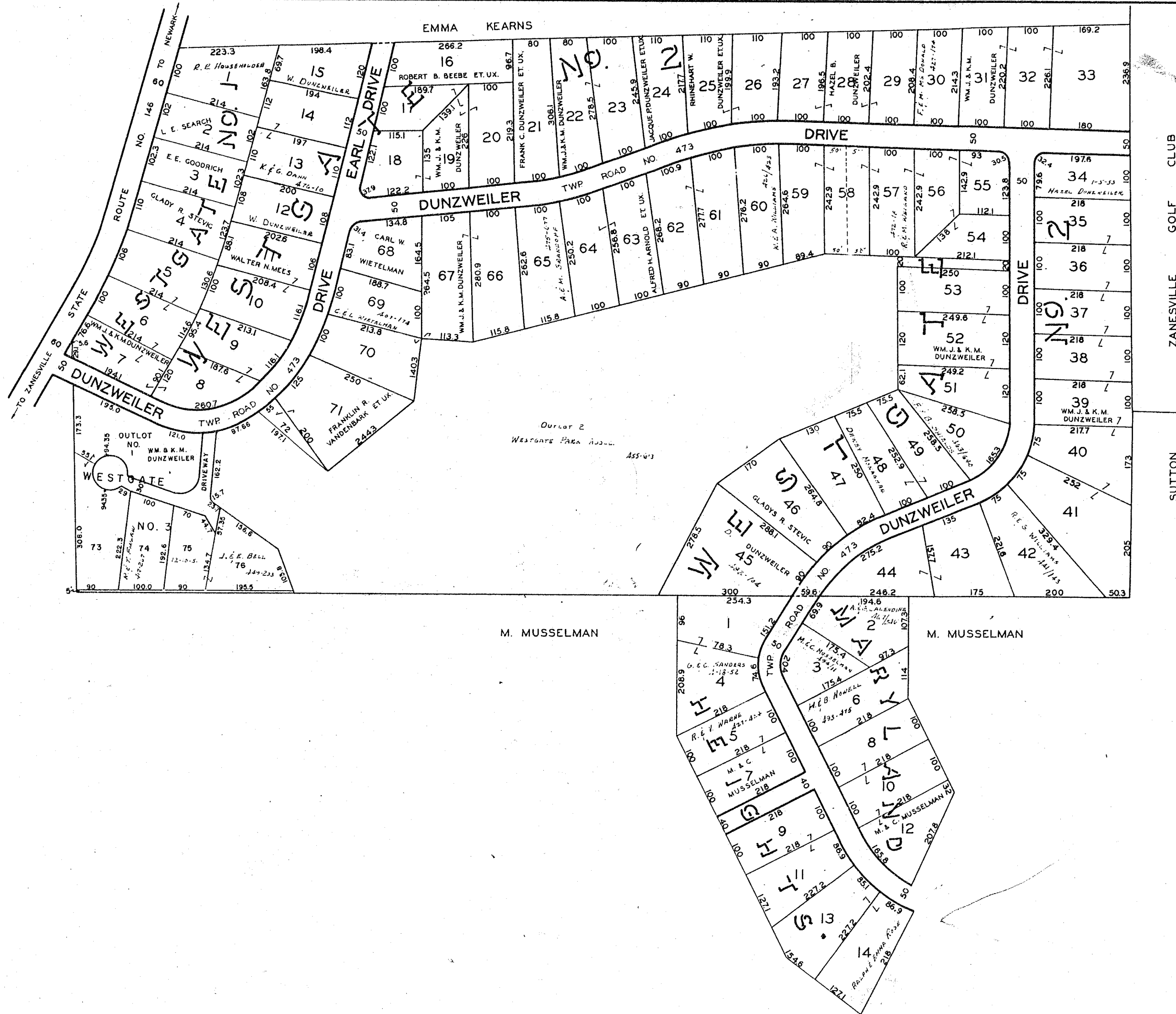
48
 128.80'

CAMBRIDGE AVE.



HOMEACRES SUB.
FALLS TWP.

SCALE 1"=100'

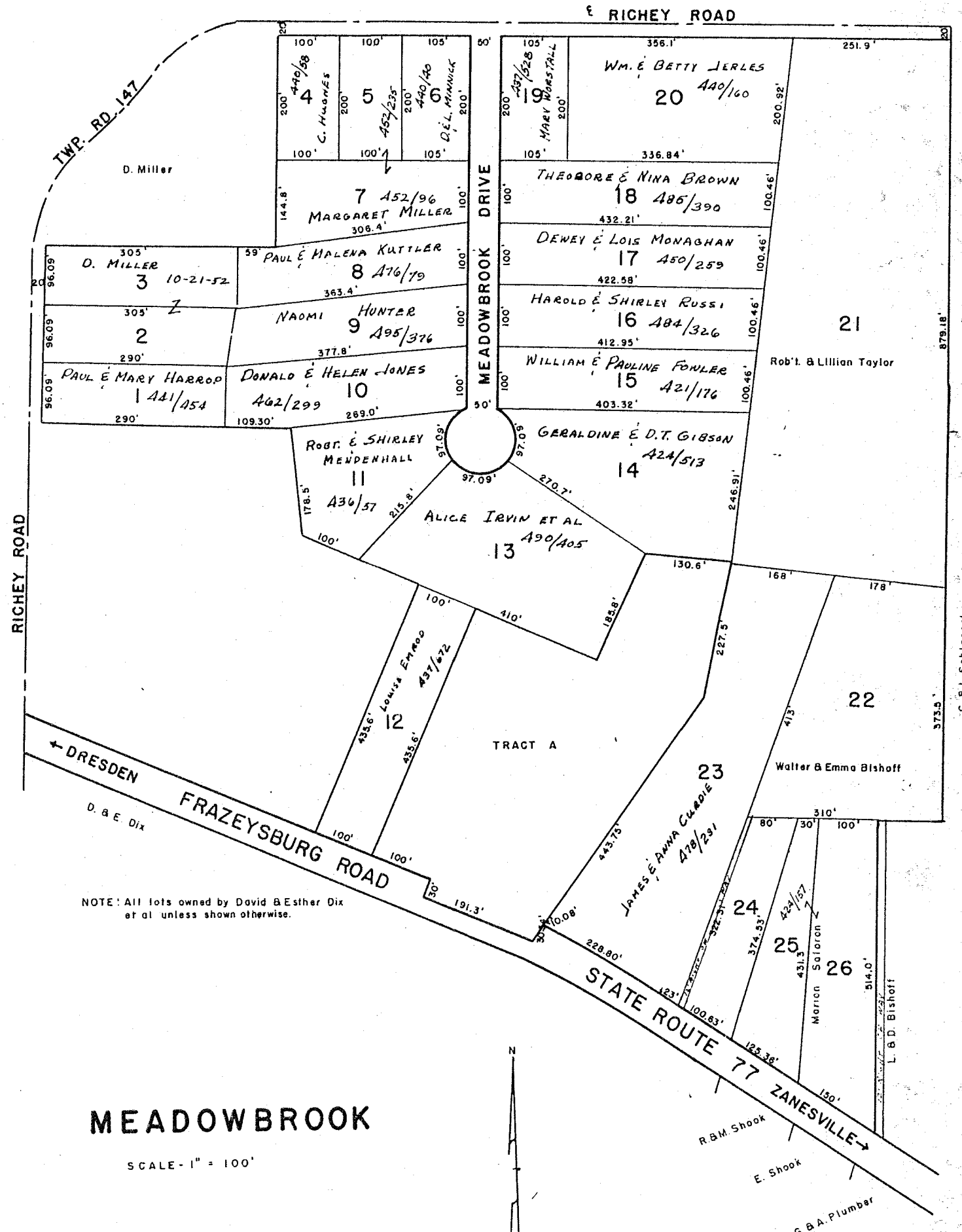
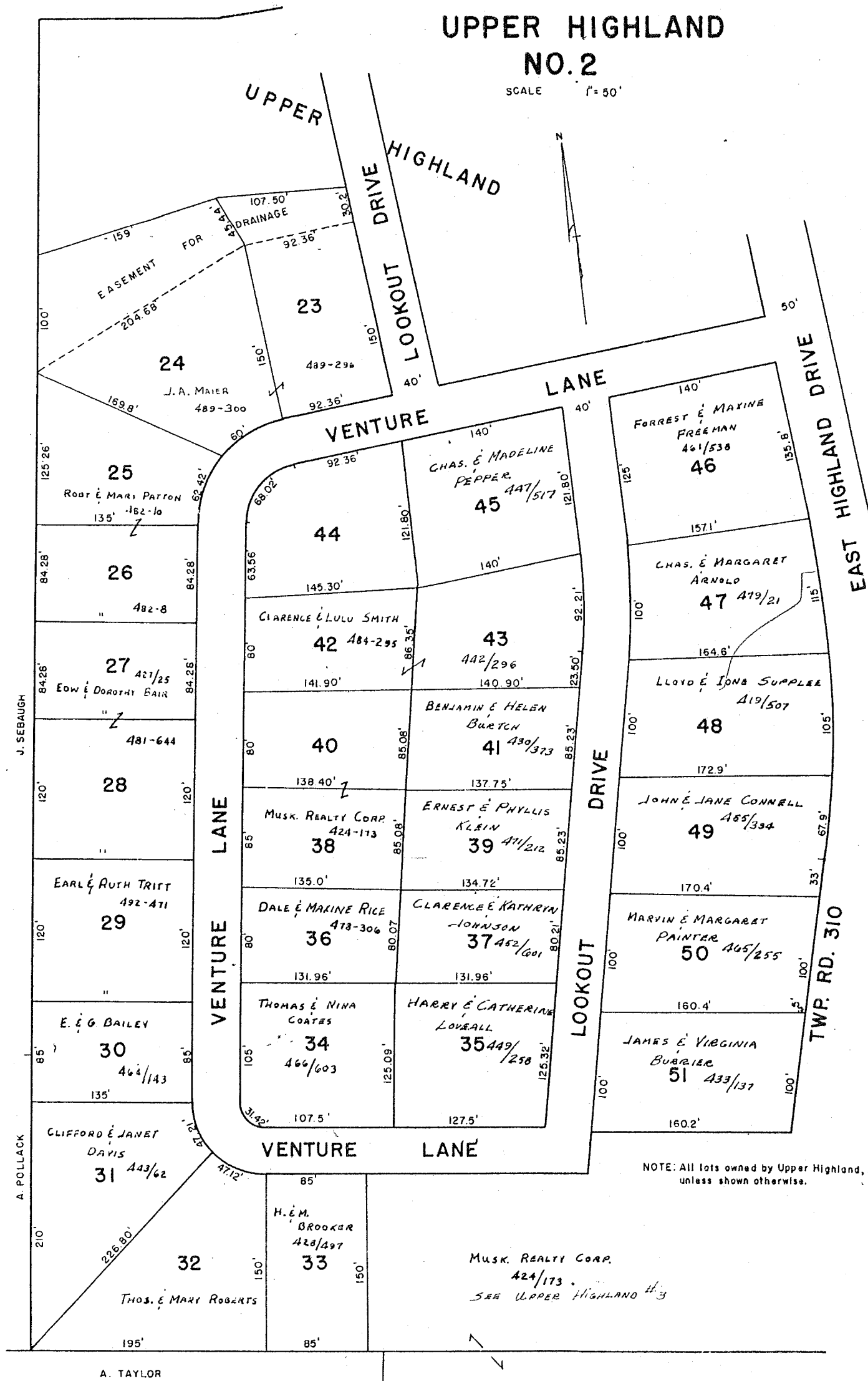


ZANESVILLE GOLF CLUB
SUTTON DRIVE

SUBDIVISION
FALLS TOWNSHIP
SCALE 1" = 100'
SHEET No 50

UPPER HIGHLAND
NO. 2

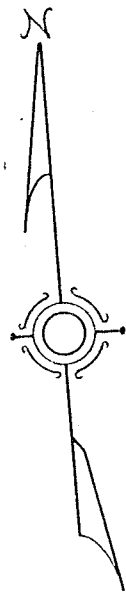
SCALE 1" = 50'



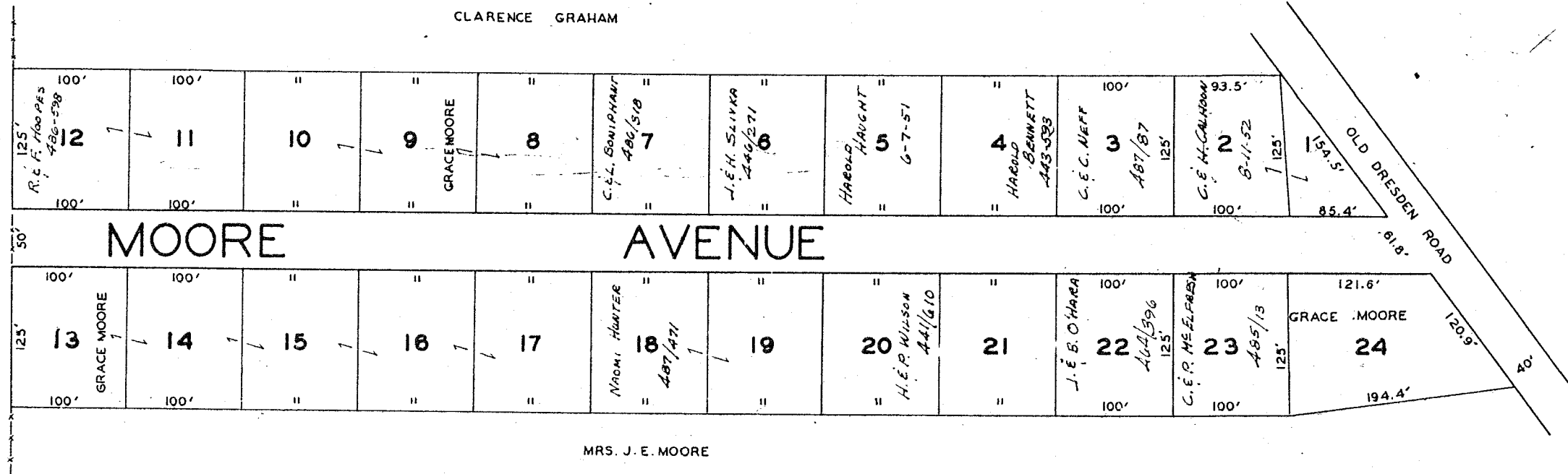
MEADOWBROOK

SCALE - 1" = 100'

ADD'S TO
FALLS TWP.

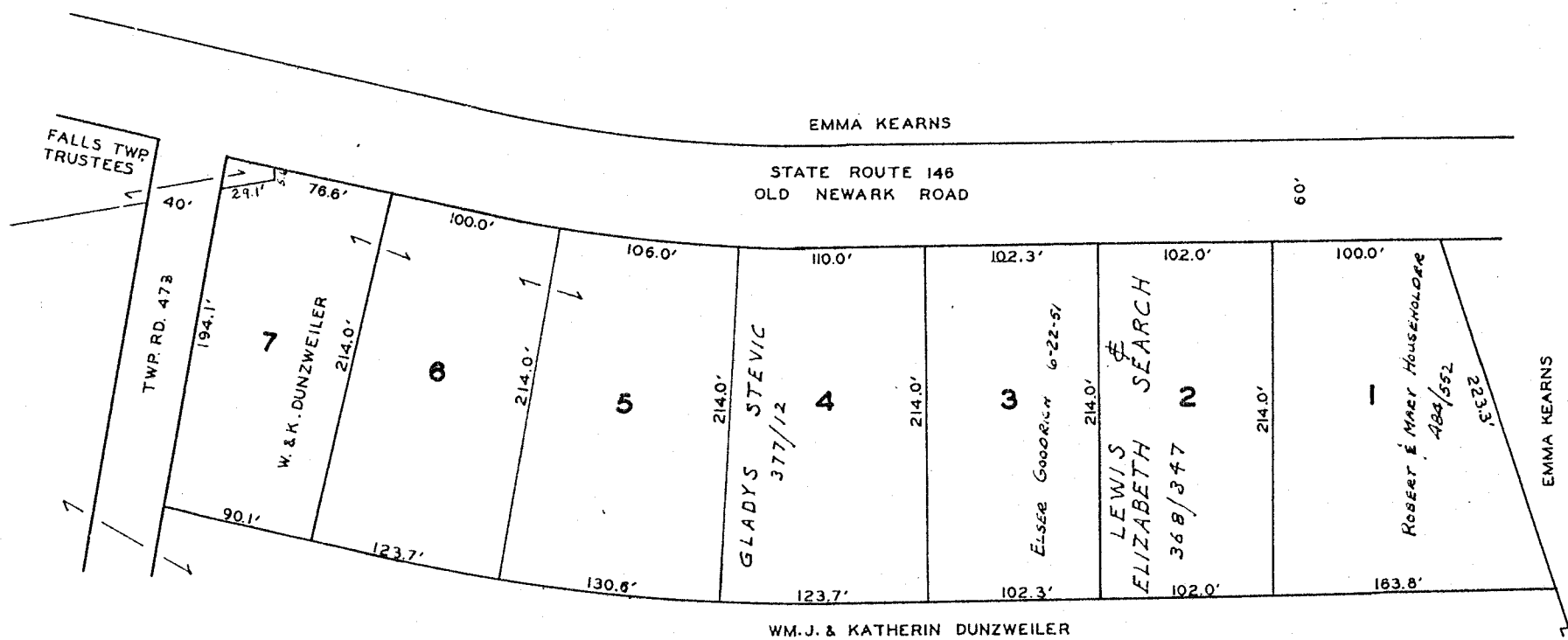
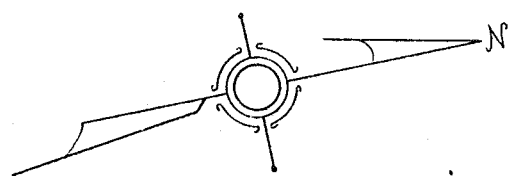



JOHN MC LAUGHLIN



MOORE'S 2ND ADD.

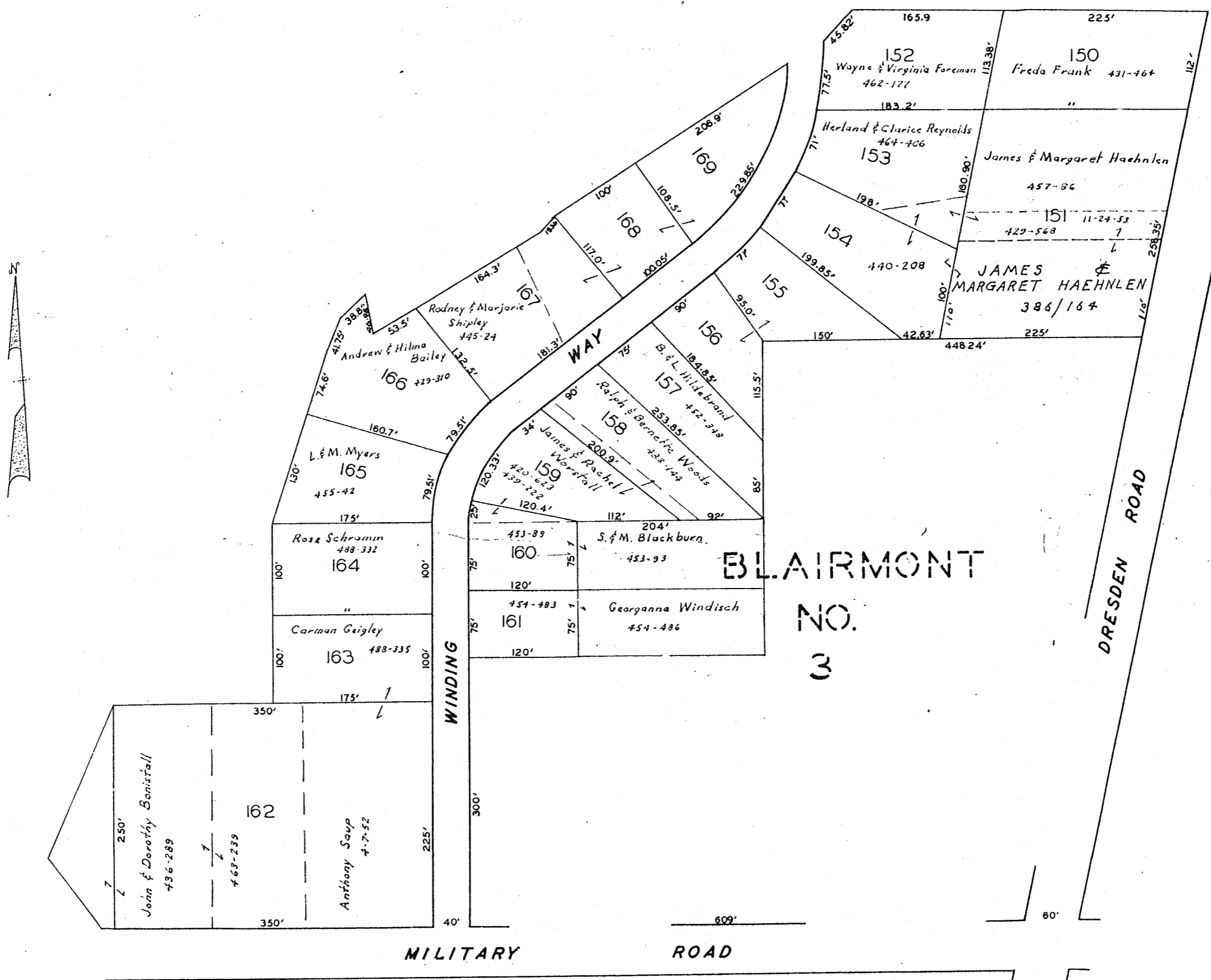
QUARTER TWP 2, RANGE 7, TOWNSHIP 1, FALLS TWP.
SCALE 1"=60'



WESTGATE NO. 1

Q.R. TWP. 4 TWP1 RANGE 8 FALLS TWP.
SCALE 1"=50'

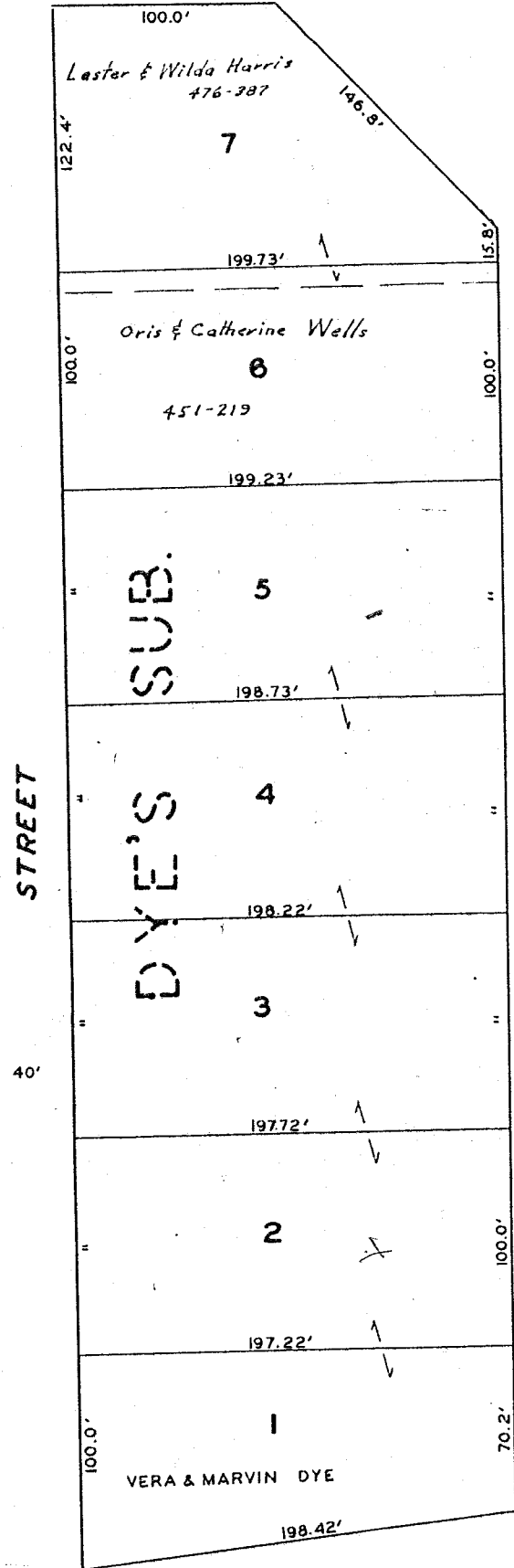
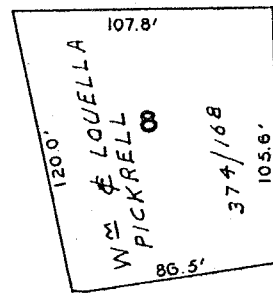
ADD'S IN
FALLS TWP.



ADD'S. TO FALLS TWP.

SCALE 1"=60'


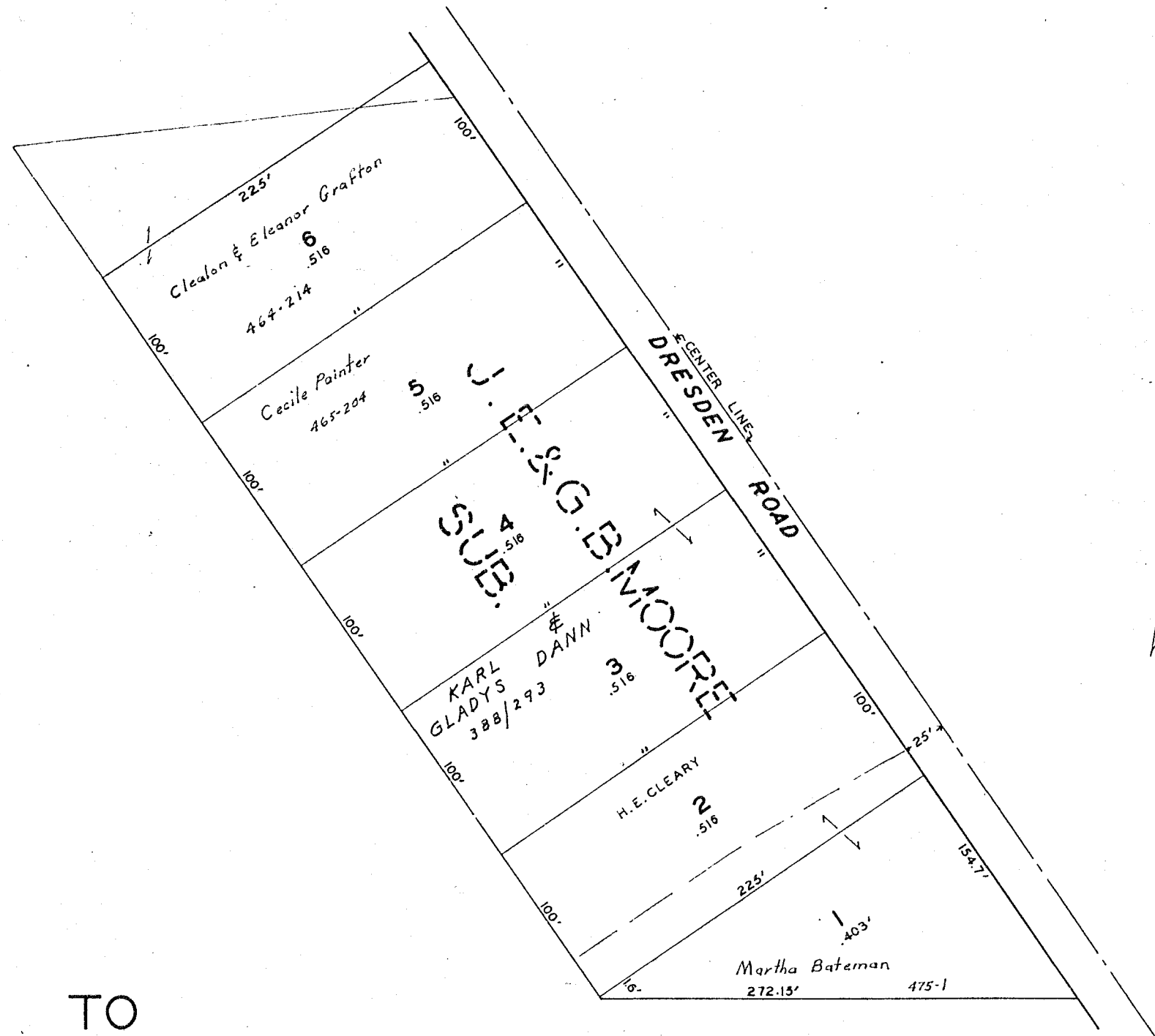
SHEET NO. 54



STREET

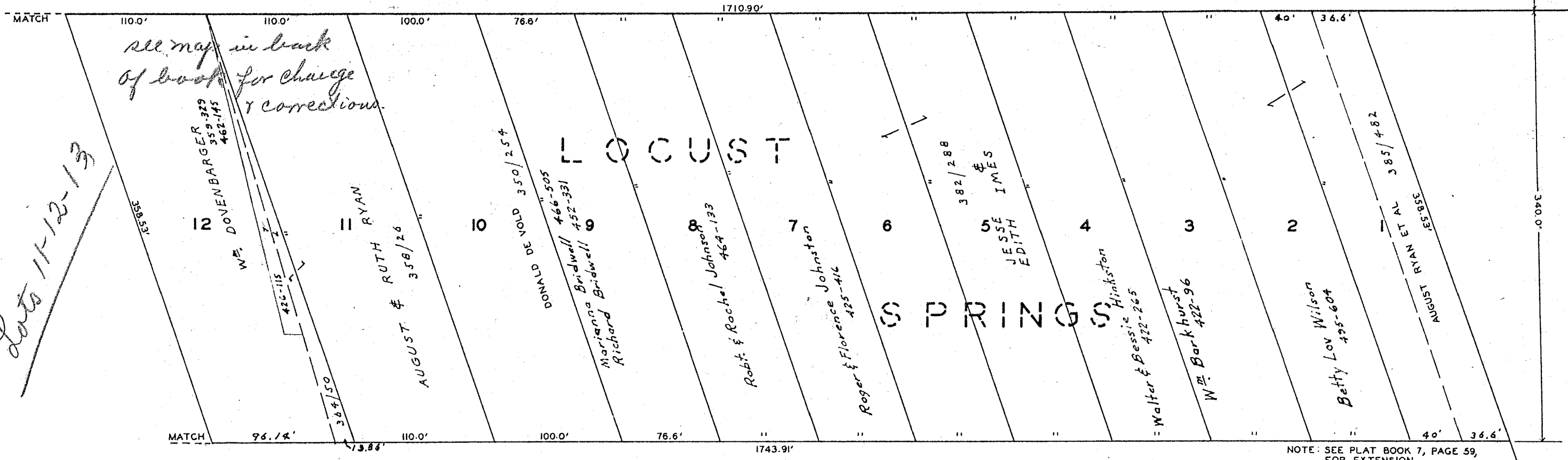
FRAZEYSBURG ROAD

ADD'S TO
FALLS TWP.
40'-1"



MATCH

NEWARK ROAD

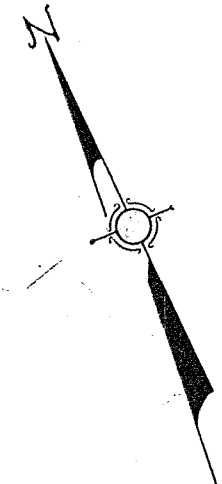
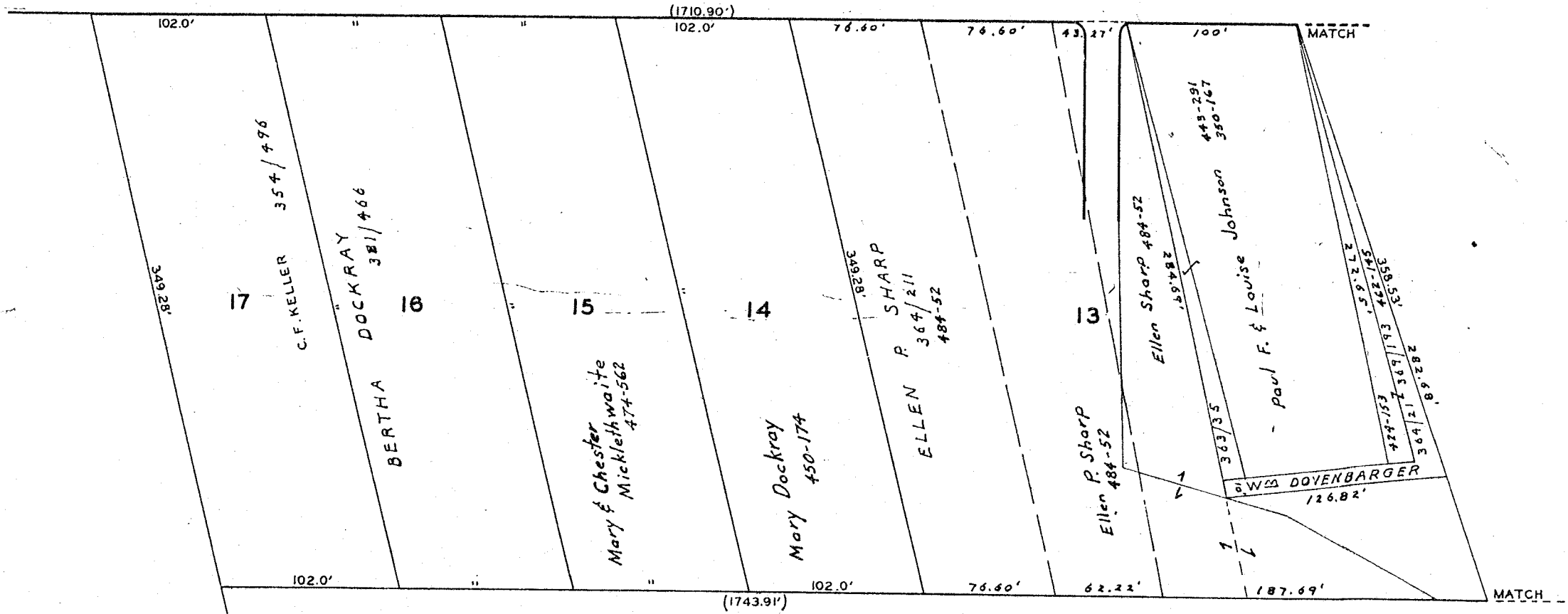


lots 11-12-13

see map in back of book for change & corrections.

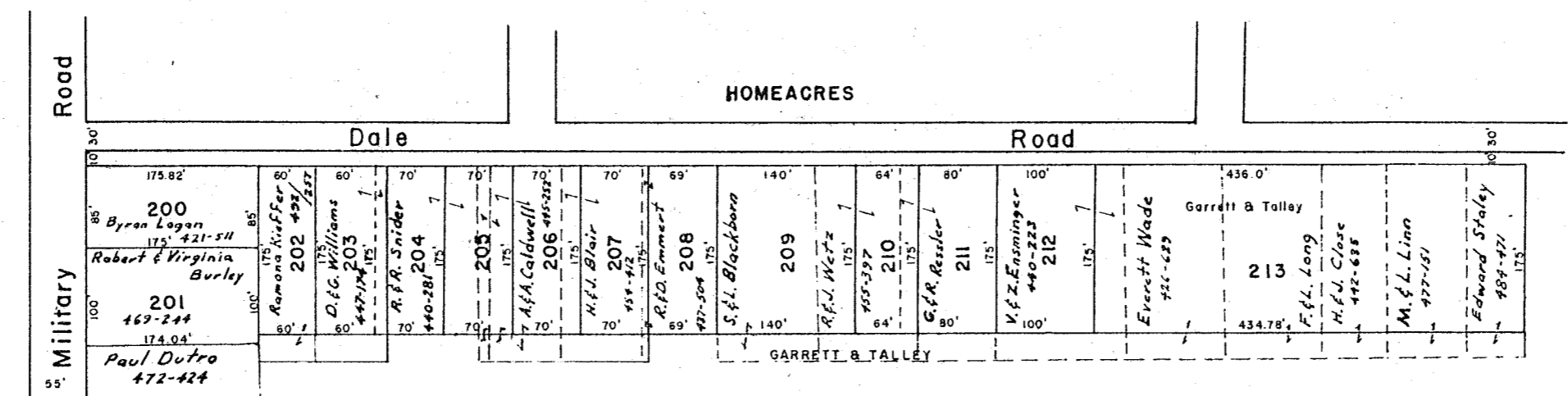
NOTE: SEE PLAT BOOK 7, PAGE 59, FOR EXTENSION.

NEWARK ROAD

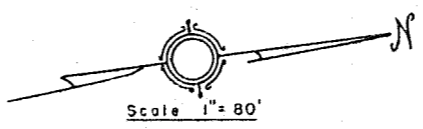


ADD'S TO FALLS TWP.

1"=40'

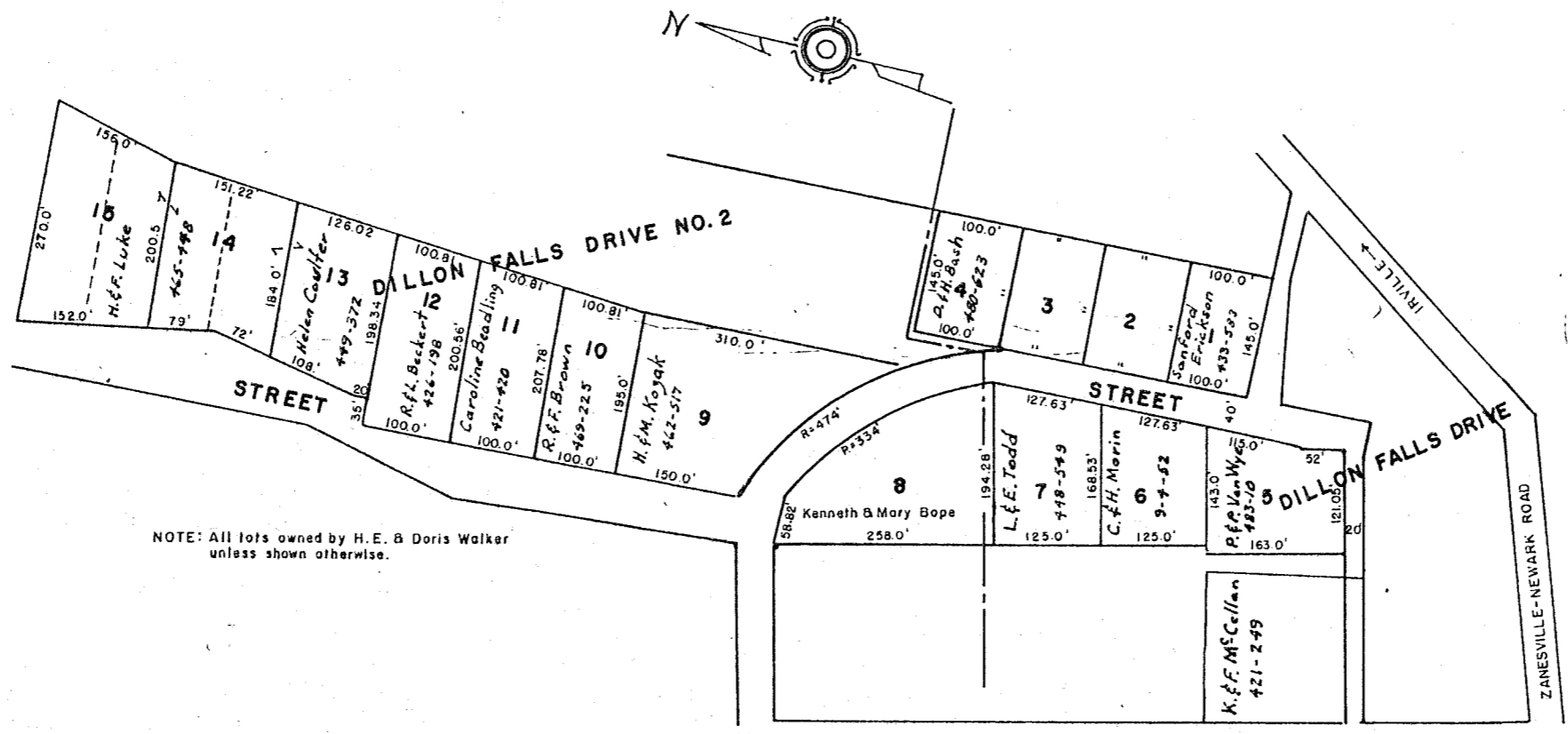


BLAIRMONT No. 4
Part Of S.W. Qtr. Of 2nd Qtr, T.1,R.7



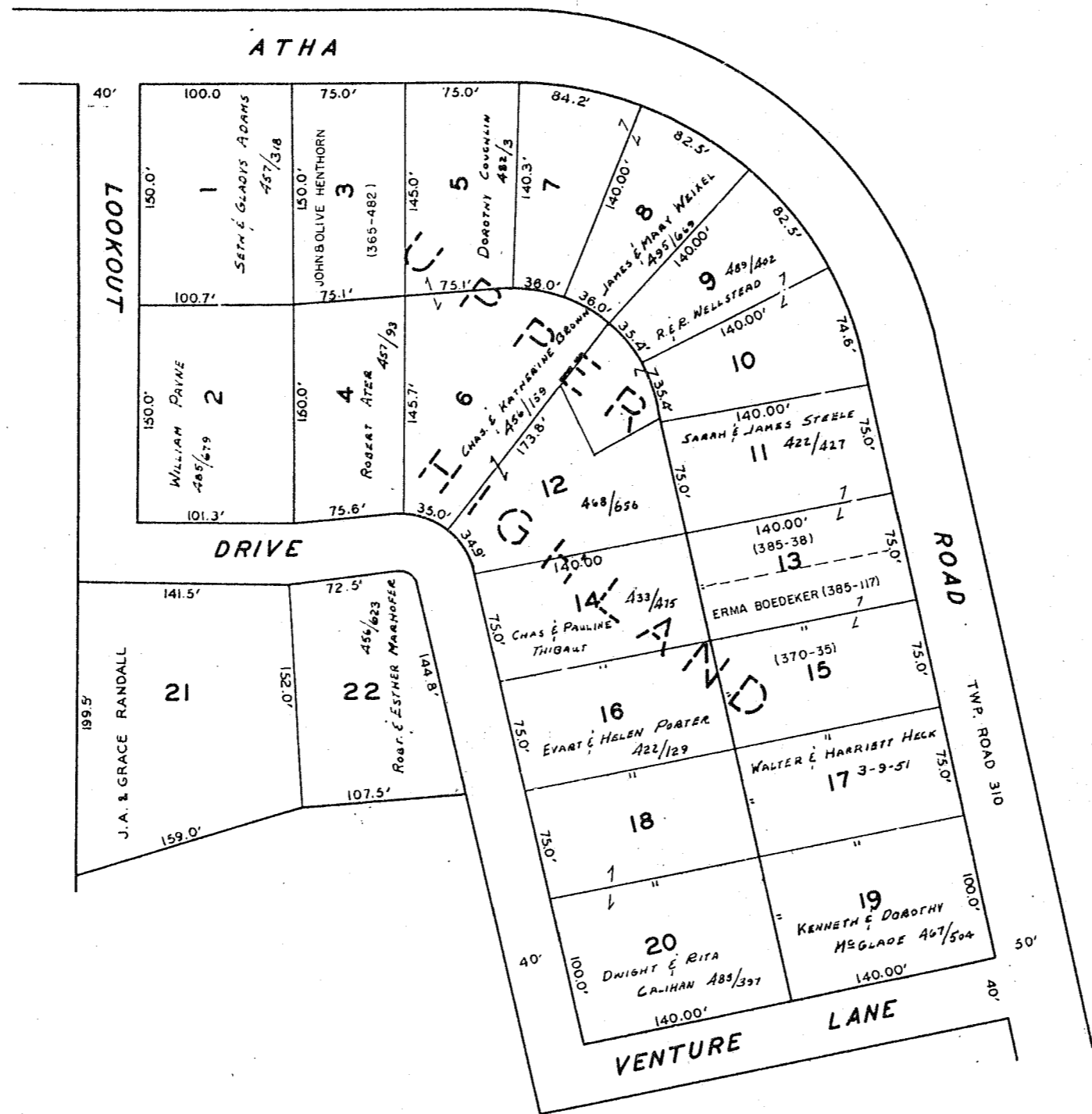
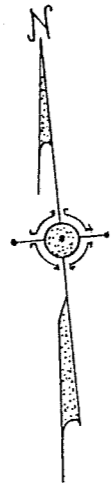
DILLON FALLS DRIVE AND DILLON FALLS DRIVE NO.2

SCALE 1" = 100'



NOTE: All lots owned by H. E. & Doris Walker unless shown otherwise.

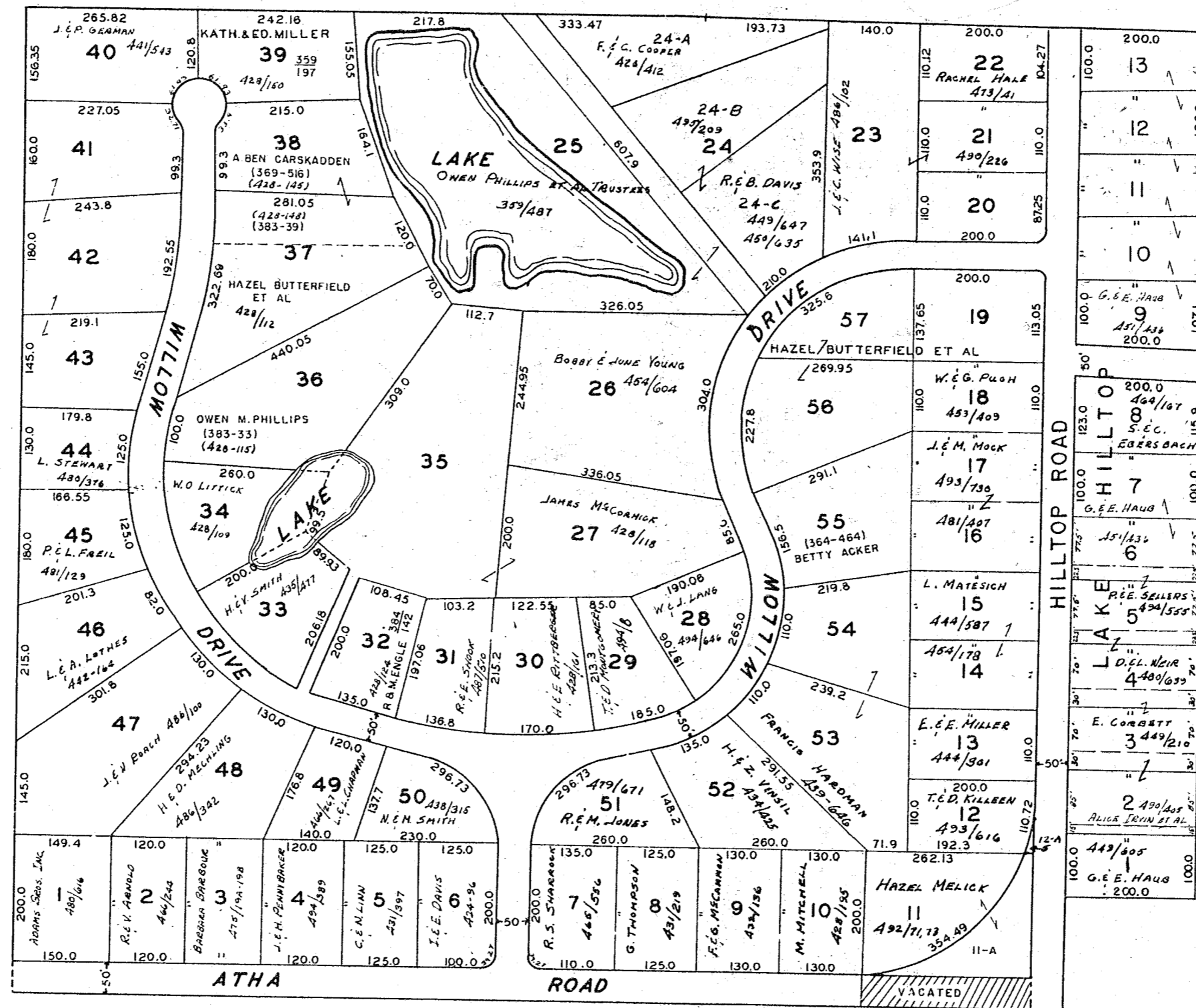
ADD'S IN
FALLS TWP.



ADD'S. TO
FALLS TWP.

SCALE 1"=50'

SHEET NO. 58

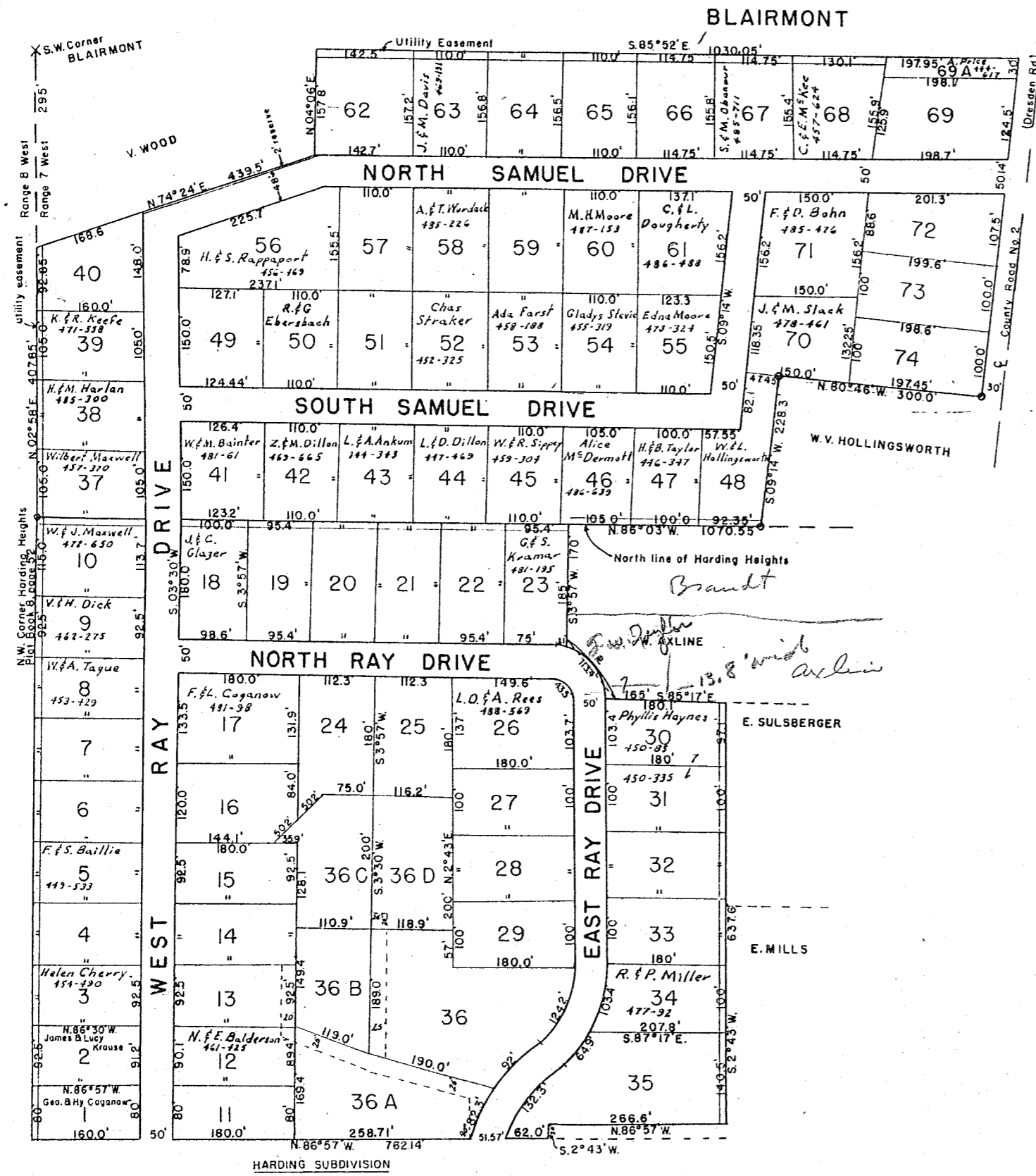


LAKE HILLTOP
WILLOW LAKES SUBDIVISION
FALLS TWP.

QR. TP. 2, T.P. 1, RANGE 7 U.S. MILITARY LANDS

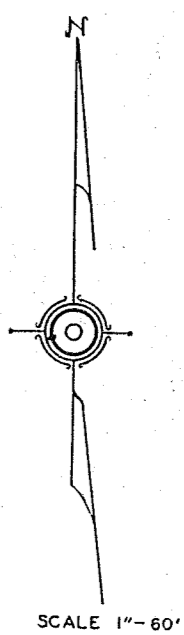
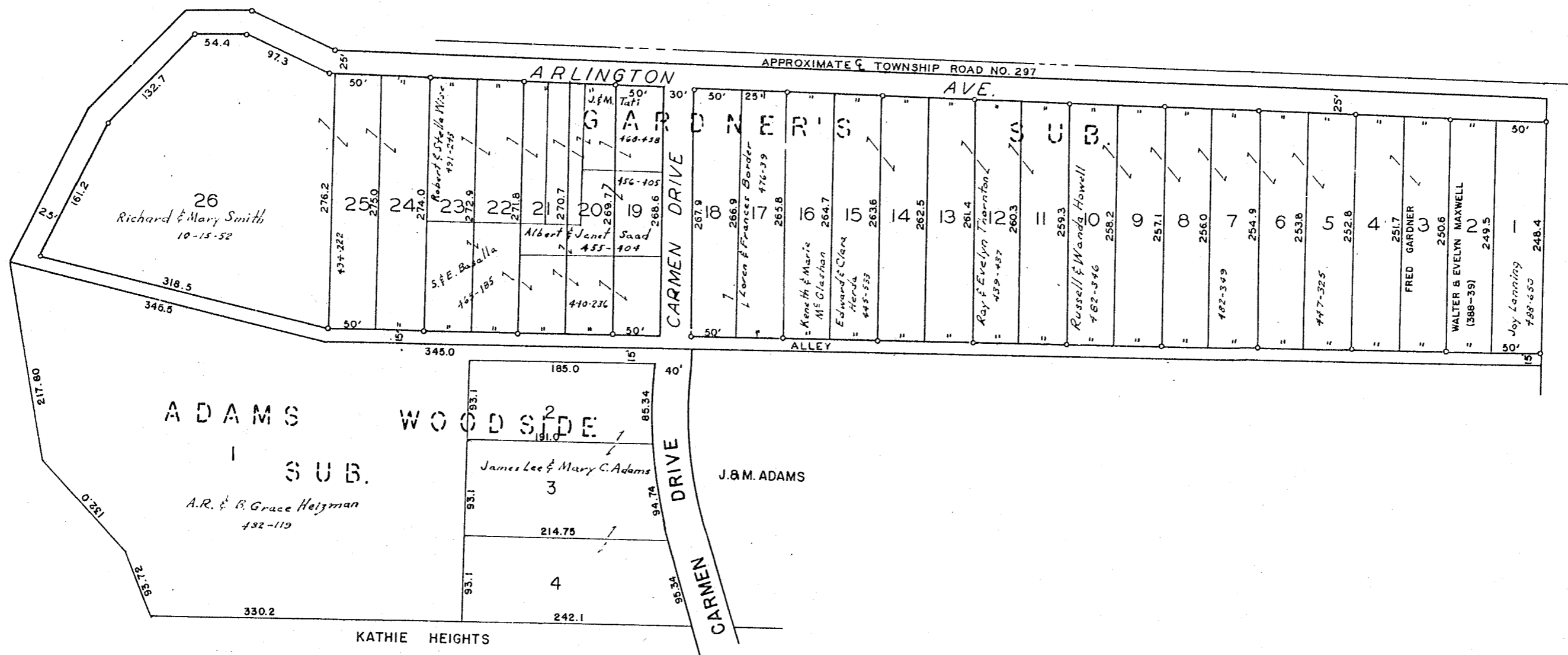
HARDING HEIGHTS & 1st ADDITION

SCALE 1"=100'



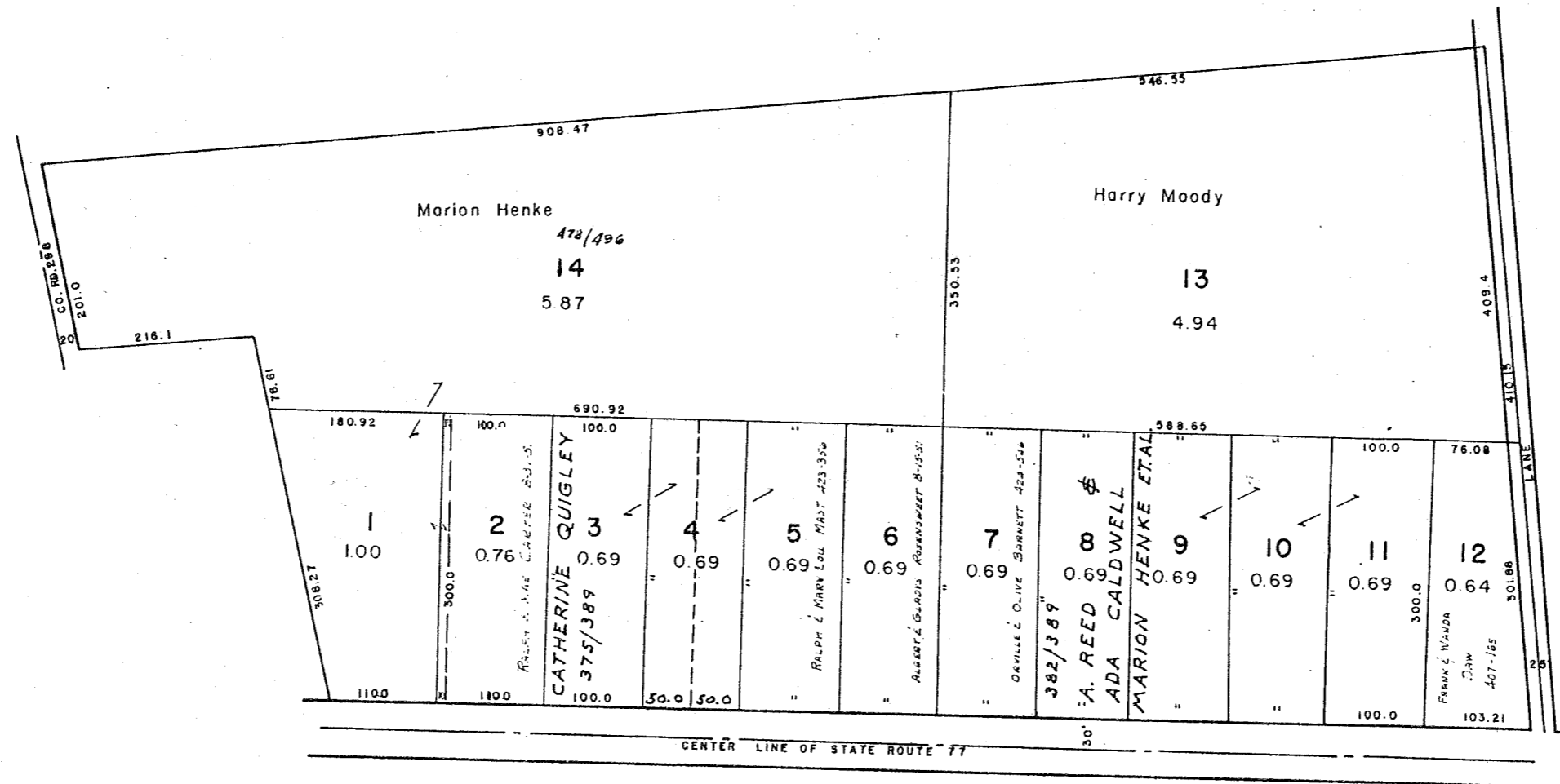
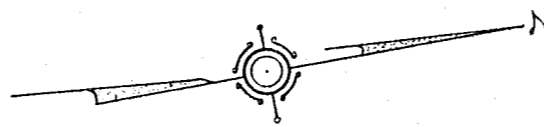
HARDING SUBDIVISION

FALLS TWP.
SHEET NO. 60



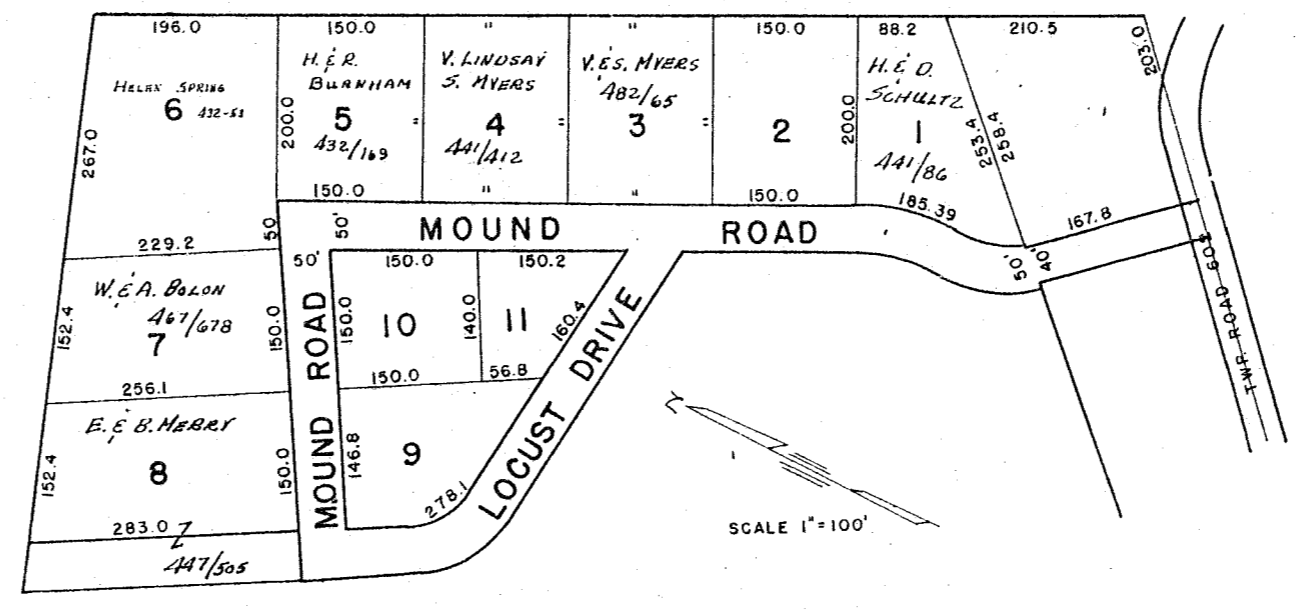
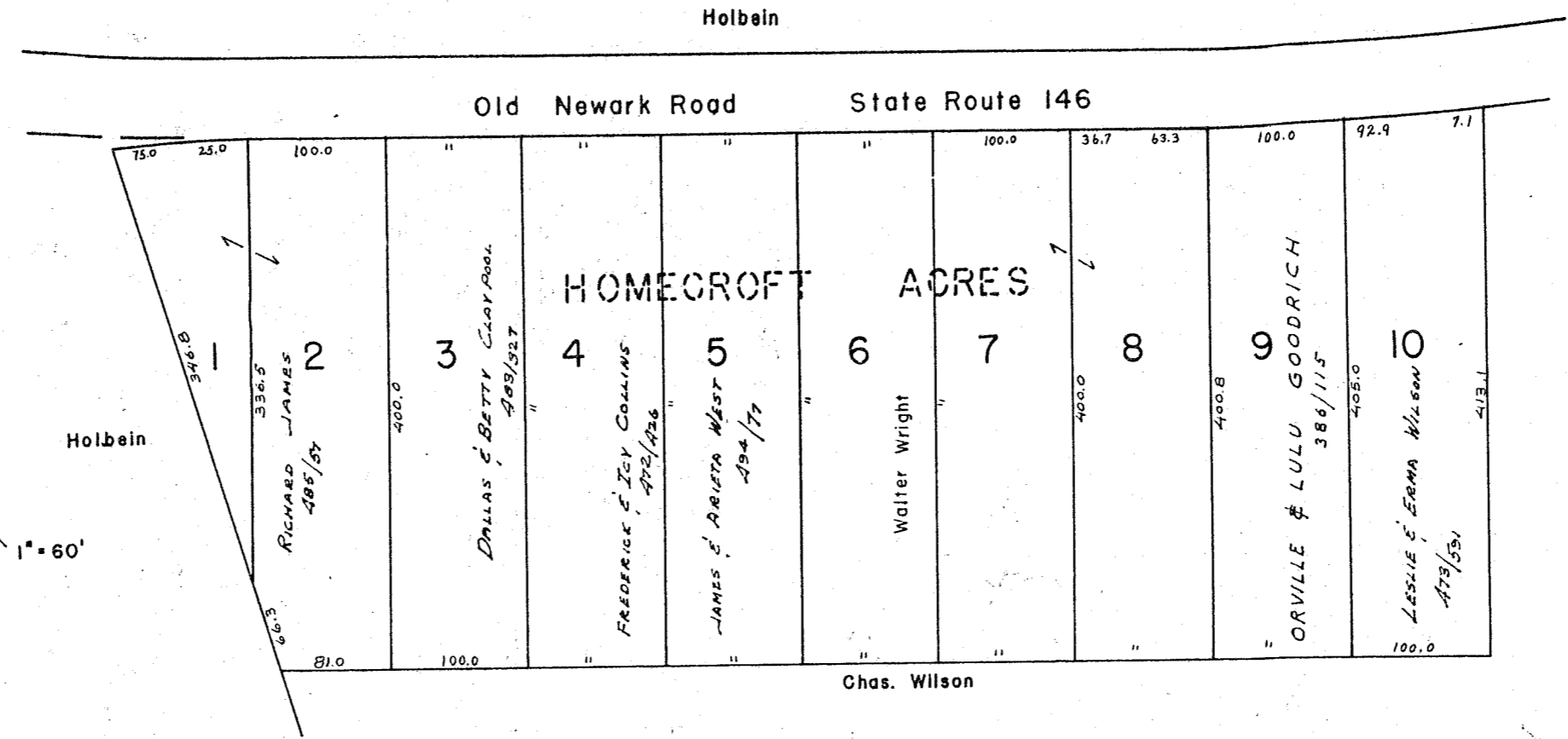
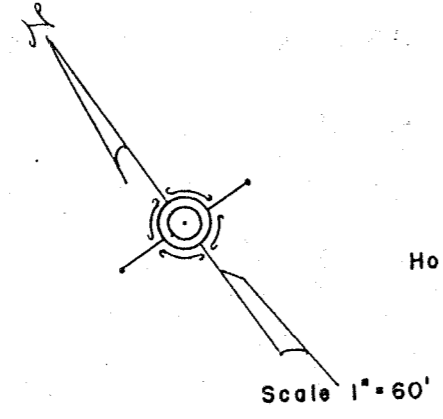
**ADAMS WOODSIDE
GARDNER'S SUBDIVISION
FALL'S TWP.**

PART OF NORTH HALF OF Q.R. TP4, TR. 1, R. 8



CORL-LANE
FALLS TWP.

SCALE = 1" = 80'



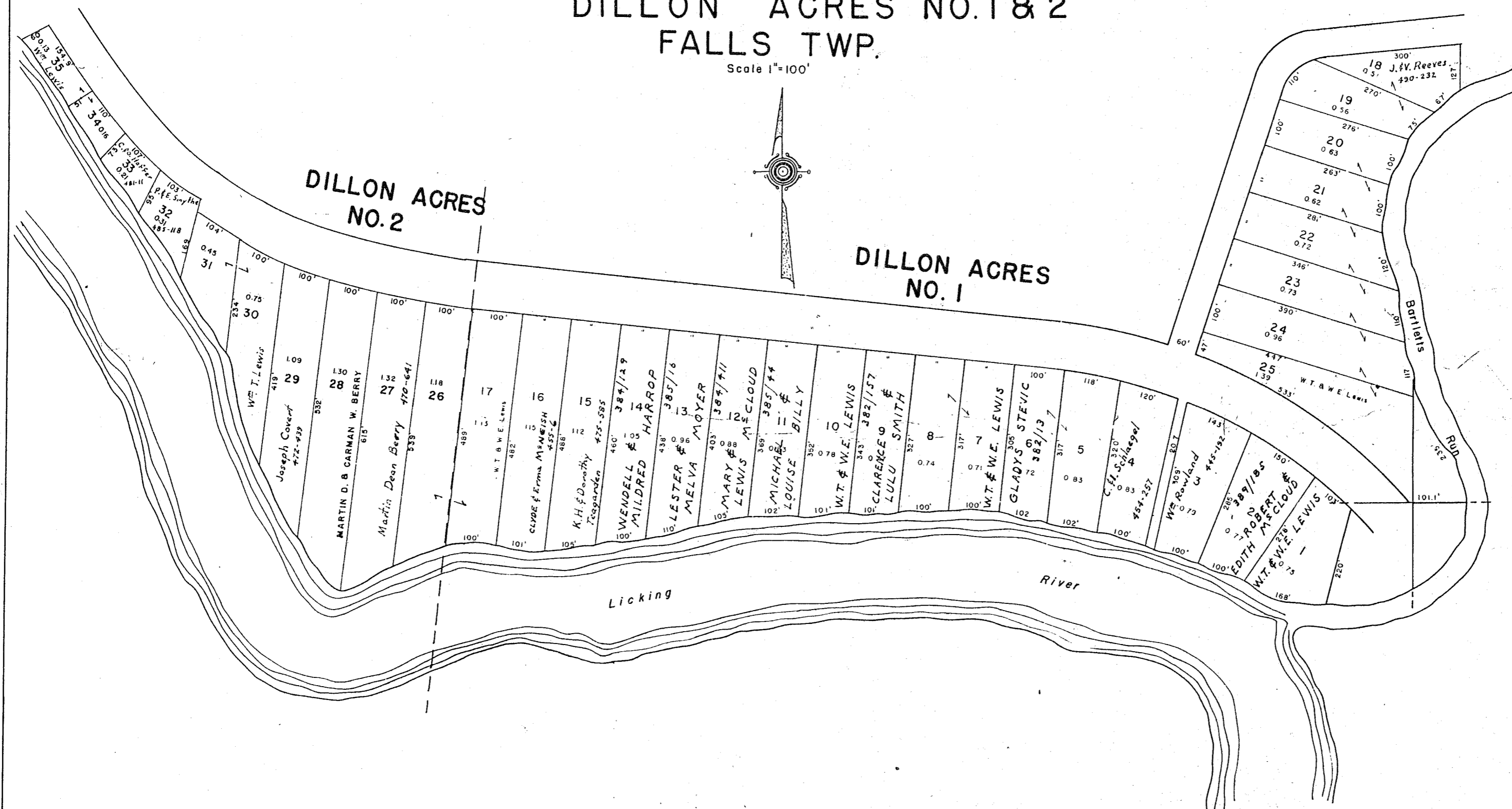
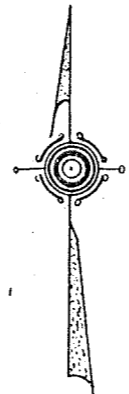
LOTS OWNED BY O.M. HORN
UNLESS OTHERWISE NOTED.

WILDWOOD SUB.
PART QR. TWP. 4, TWP. 1, RANGE 8, USML

ADD'S
IN FALLS TWP.

DILLON ACRES NO. 1 & 2 FALLS TWP.

Scale 1"=100'



DILLON ACRES
NO. 2

DILLON ACRES
NO. 1

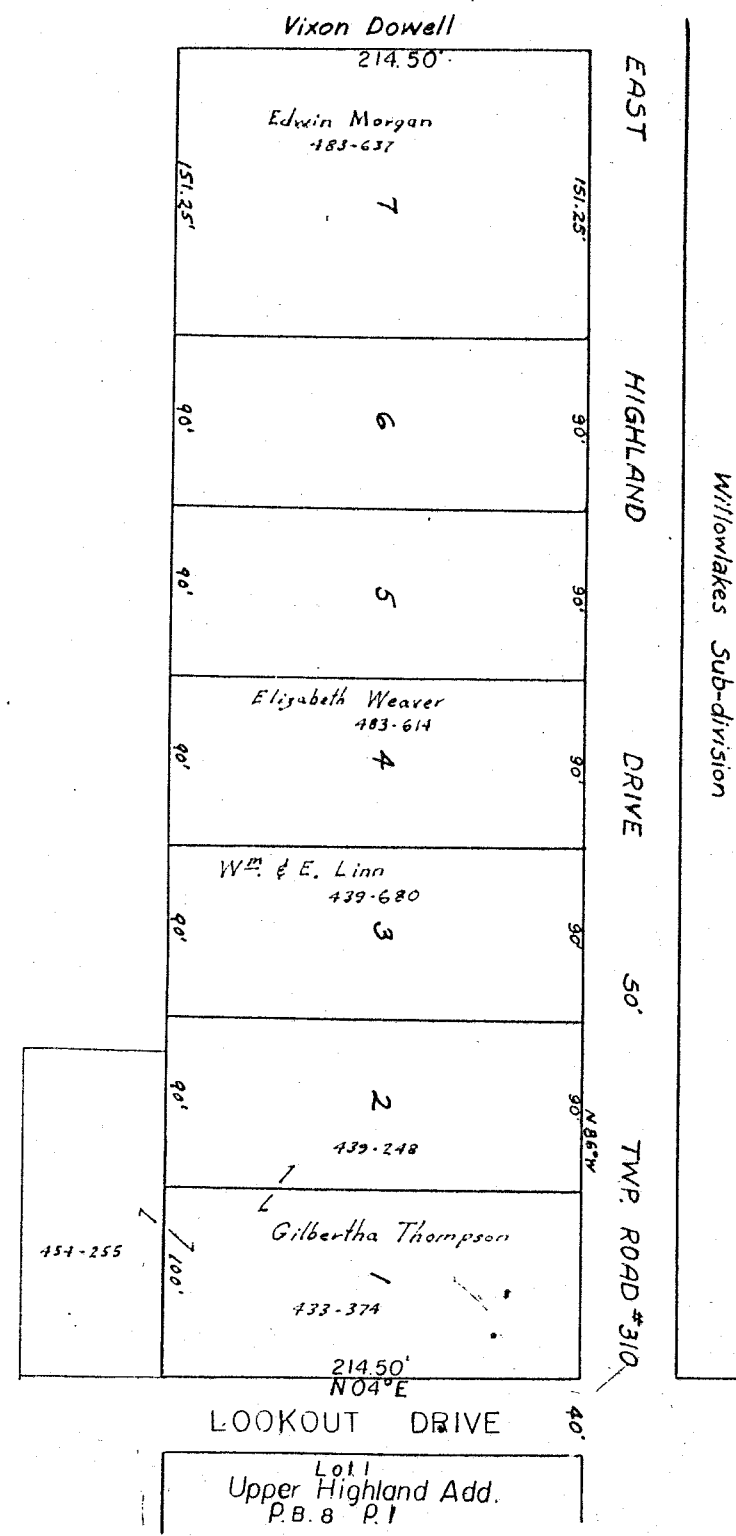
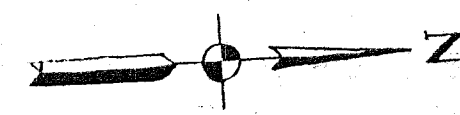
Licking

River

UPPER HIGHLAND NUMBER FOUR

FALLS TWP. S. HALF QR. TP2 RANGE 7 TOWNSHIP 1

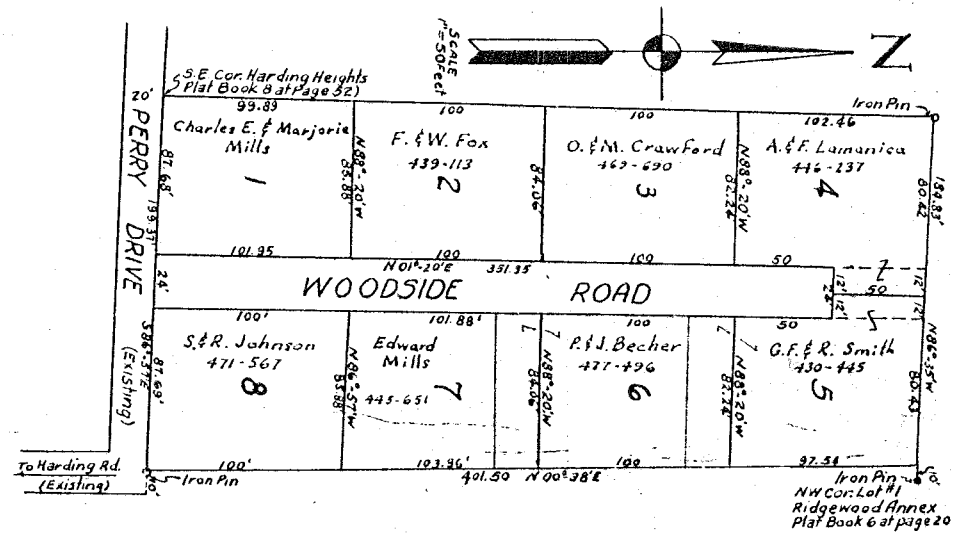
Scale 1"=50'



WOODSIDE HEIGHTS

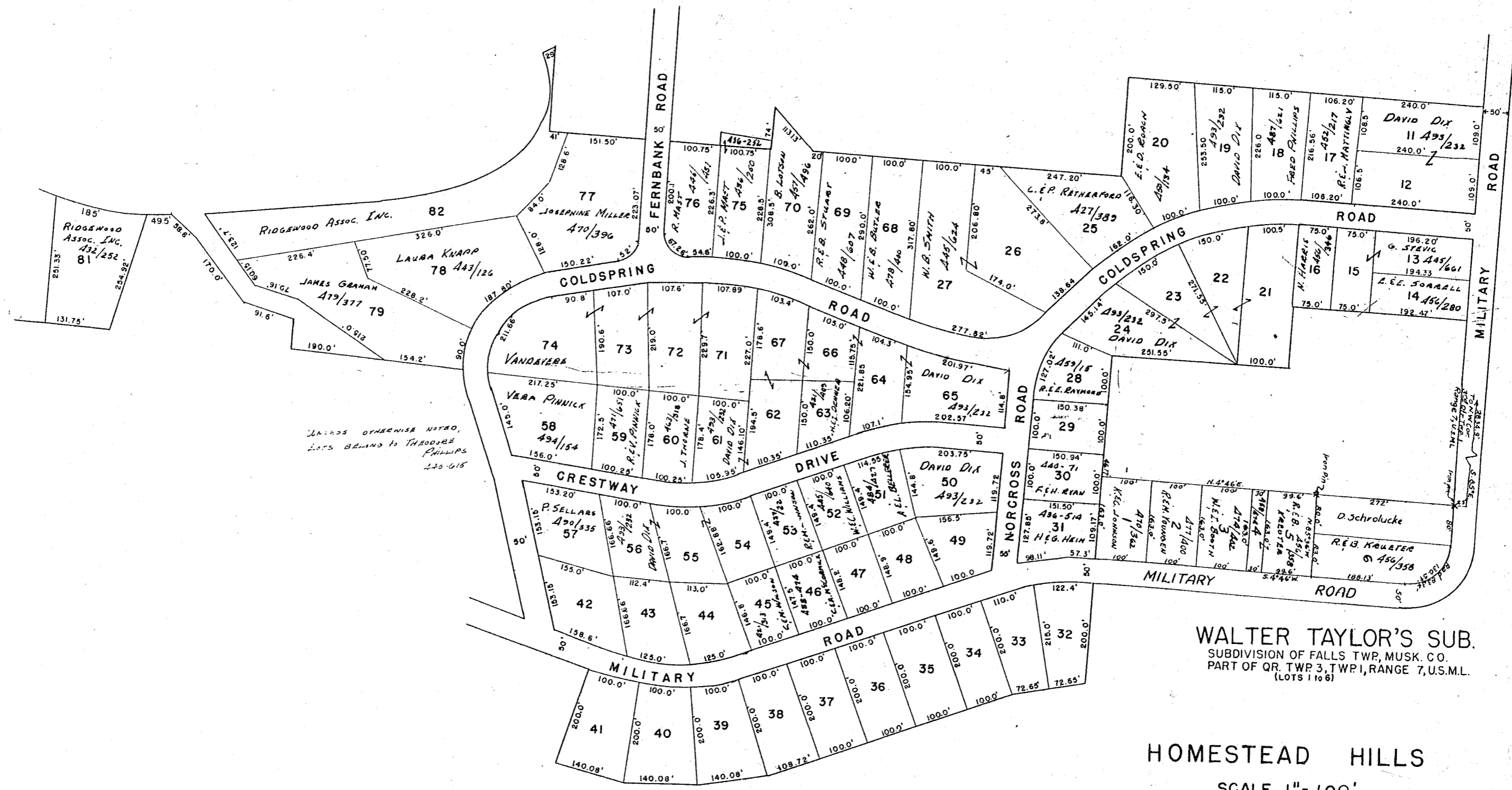

FALLS TWP, QR. TWP. 3 SUB. TWP. 1 NORTH,
RANGE 7 WEST

SCALE 1"=50'



FALLS TWP.

SHEET NO. 65



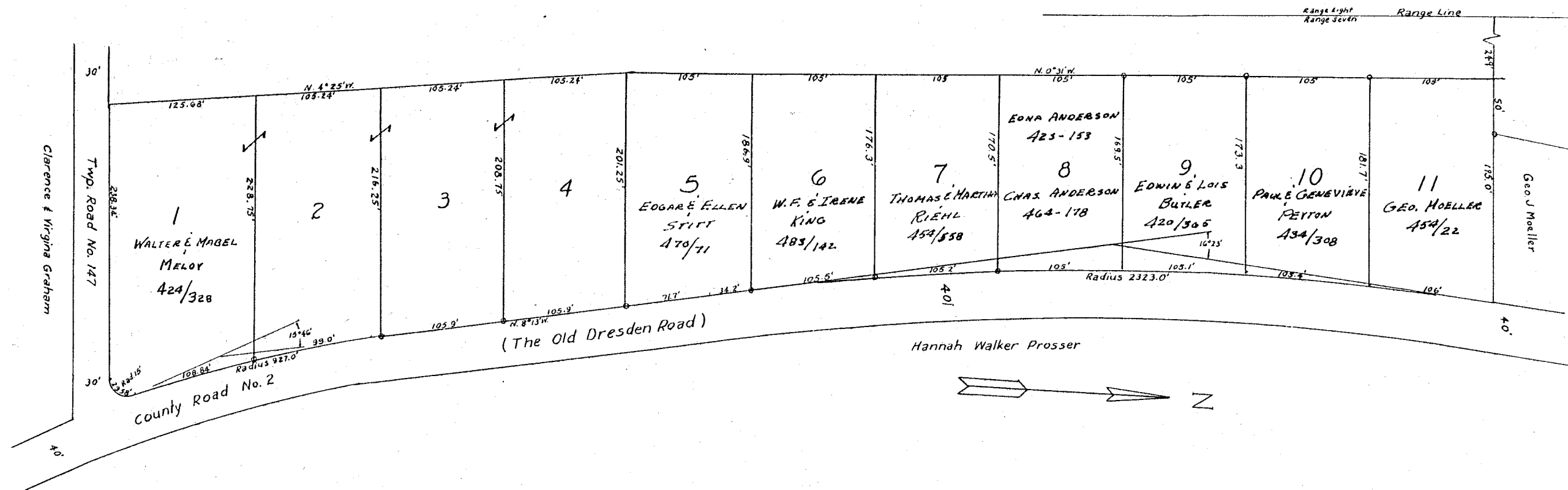
UNLESS OTHERWISE NOTED,
 LOTS BELONG TO THEODORE
 PHILLIPS
 225-615

WALTER TAYLOR'S SUB.
 SUBDIVISION OF FALLS TWP, MUSK. CO.
 PART OF QR. TWP 3, TWP 1, RANGE 7, U.S.M.L.
 (LOTS 1 TO 6)

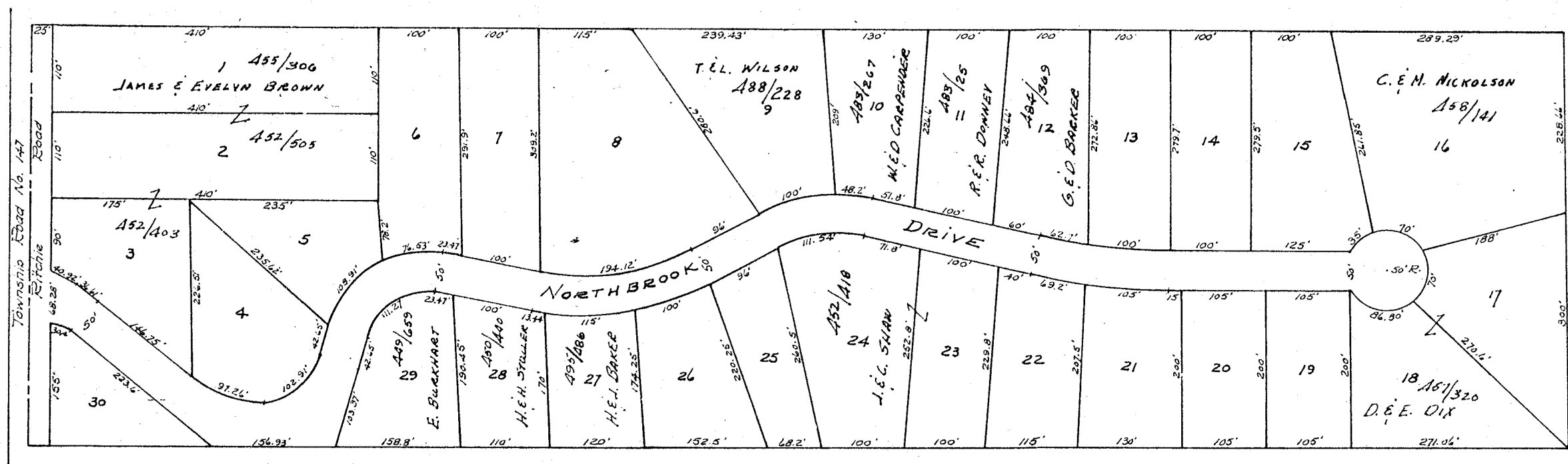
HOMESTEAD HILLS
 SCALE 1" = 100'

ADD'S. IN
 FALL'S TWP.

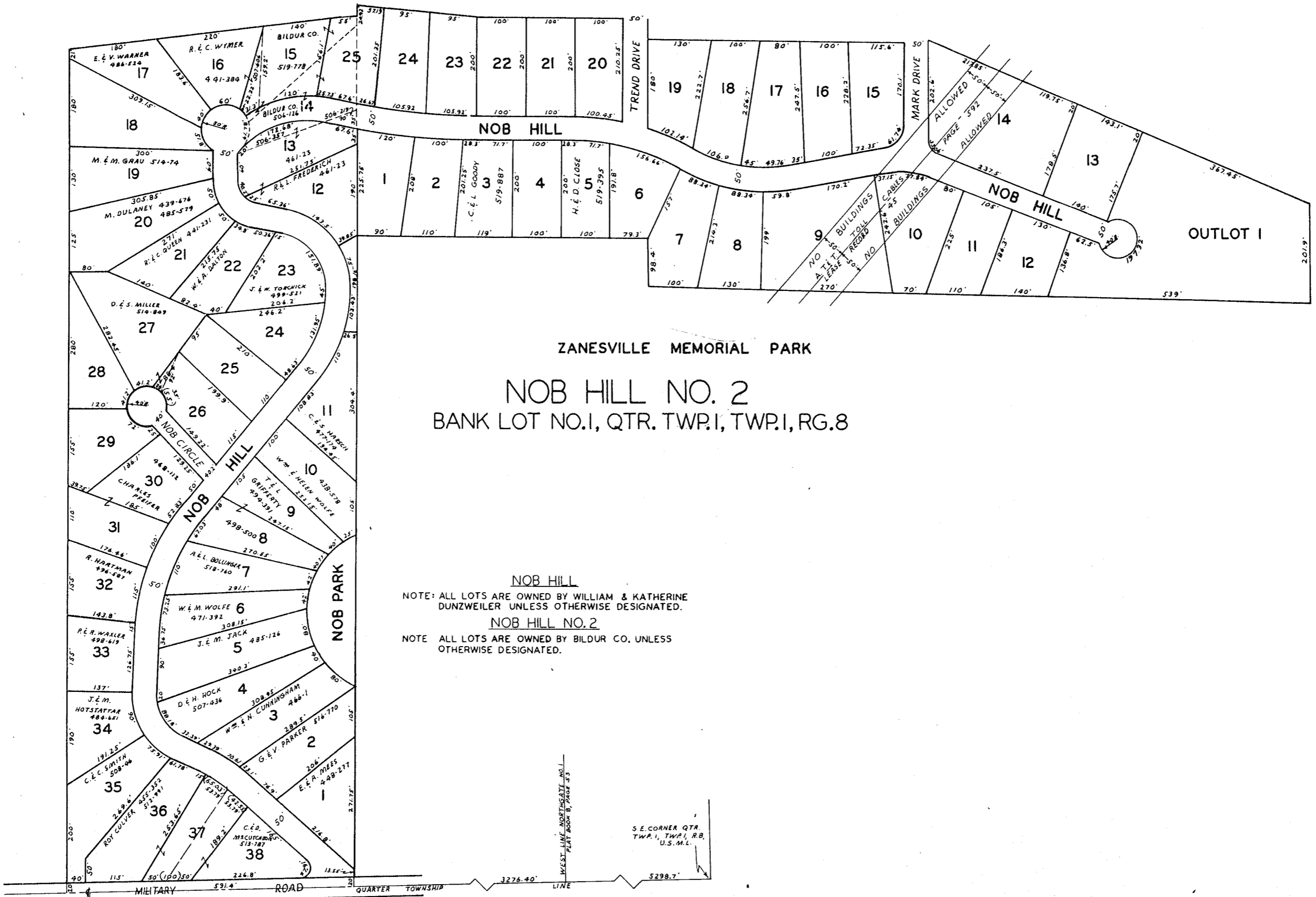
THE HILL TOP
QTR. TWP. 2, TWP. 1, RN. 7, U.S. MILITARY LANDS



ADD'S IN FALLS TWP.



NORTHBROOK
QTR. TWP. 1, TWP. 1, RA. 8, U.S.M.L.



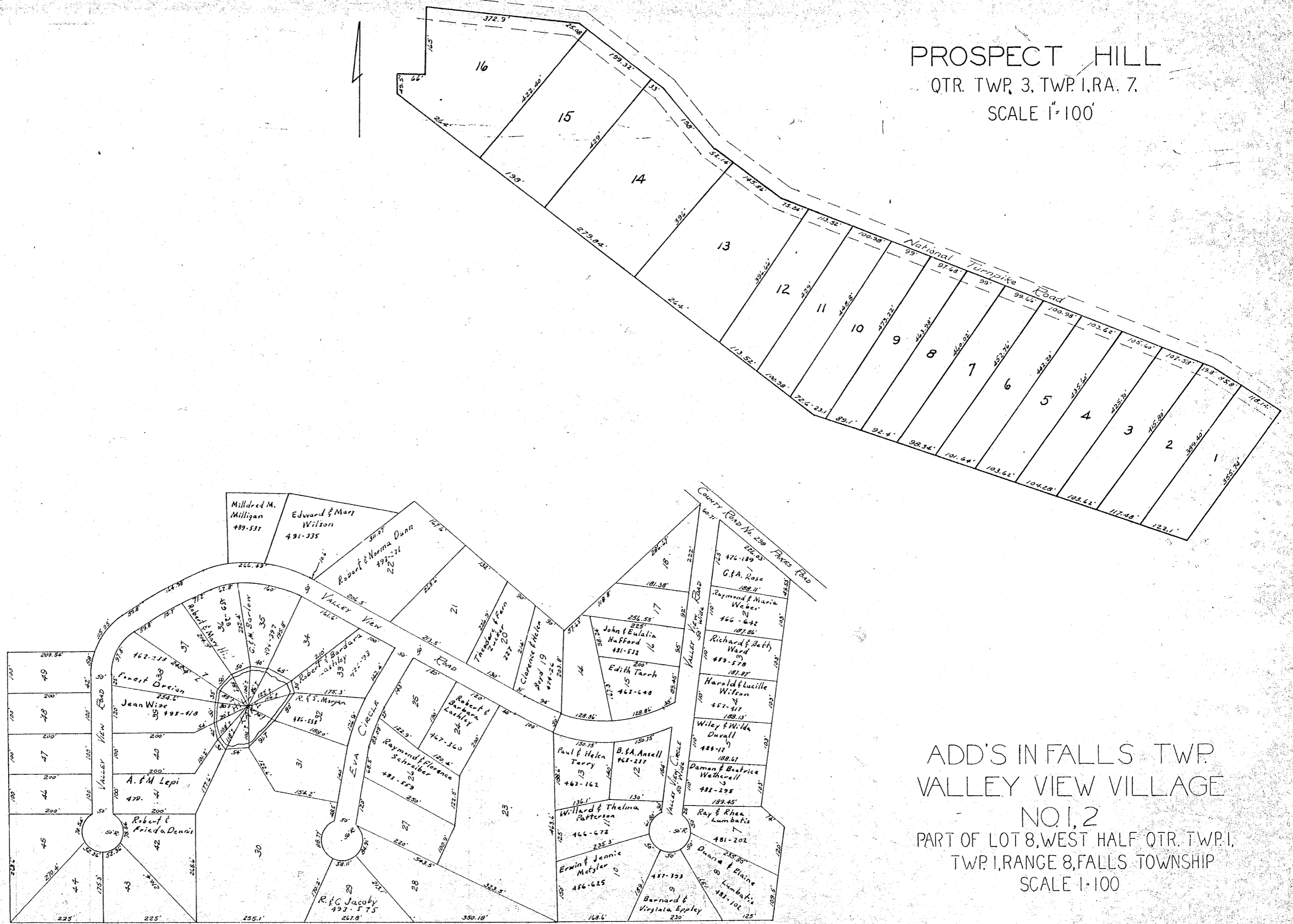
ZANESVILLE MEMORIAL PARK
 NOB HILL NO. 2
 BANK LOT NO. I, QTR. TWP. I, TWP. I, RG. 8

NOB HILL
 NOTE: ALL LOTS ARE OWNED BY WILLIAM & KATHERINE DUNZWEILER UNLESS OTHERWISE DESIGNATED.
NOB HILL NO. 2
 NOTE: ALL LOTS ARE OWNED BY BILDUR CO. UNLESS OTHERWISE DESIGNATED.

NOB HILL
 QTR. TWP. I, TWP. I, RG. 8

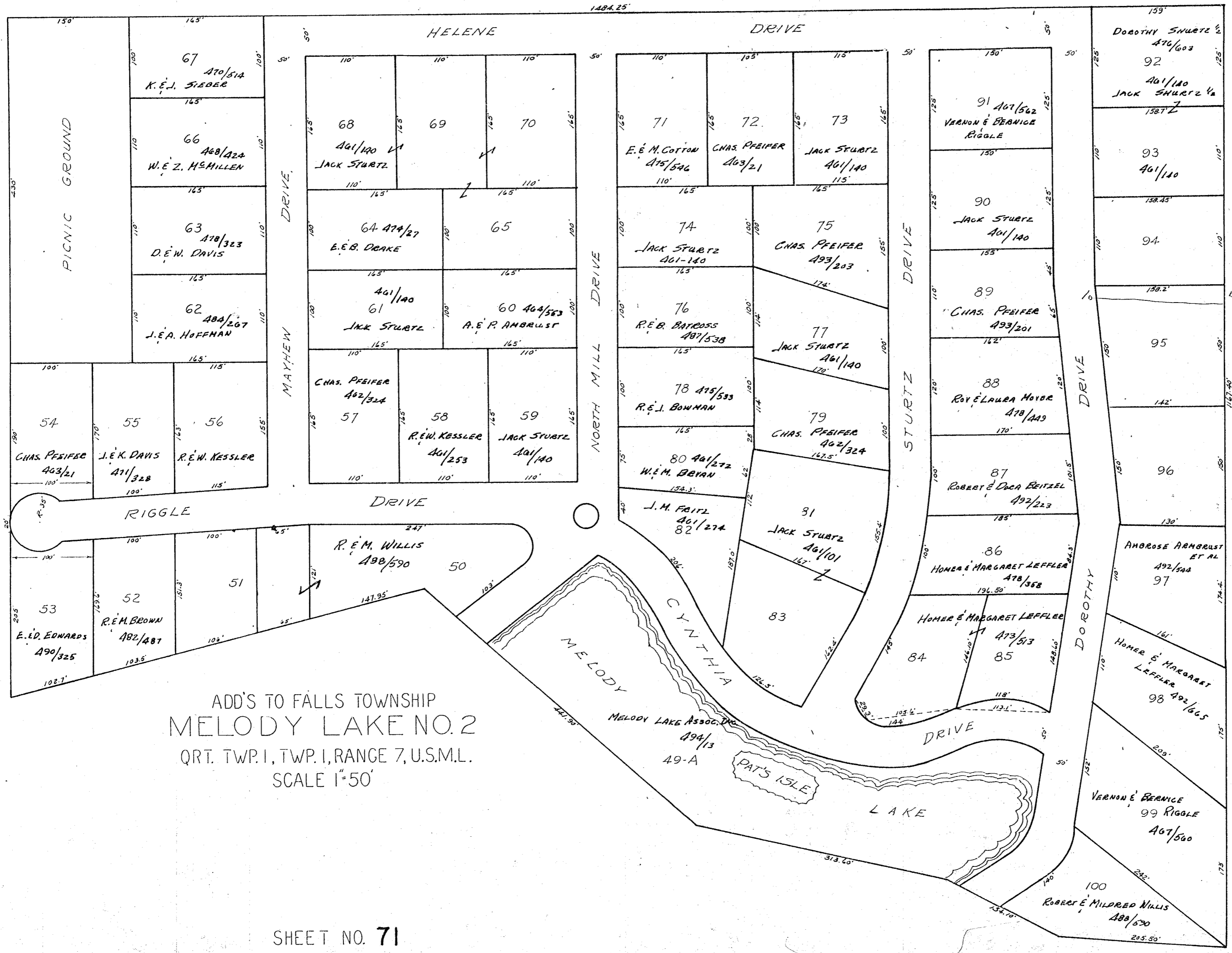
FALLS TWP.
 SHEET NO. 68

PROSPECT HILL
 QTR. TWP. 3, TWP. 1, RA. 7.
 SCALE 1"=100'



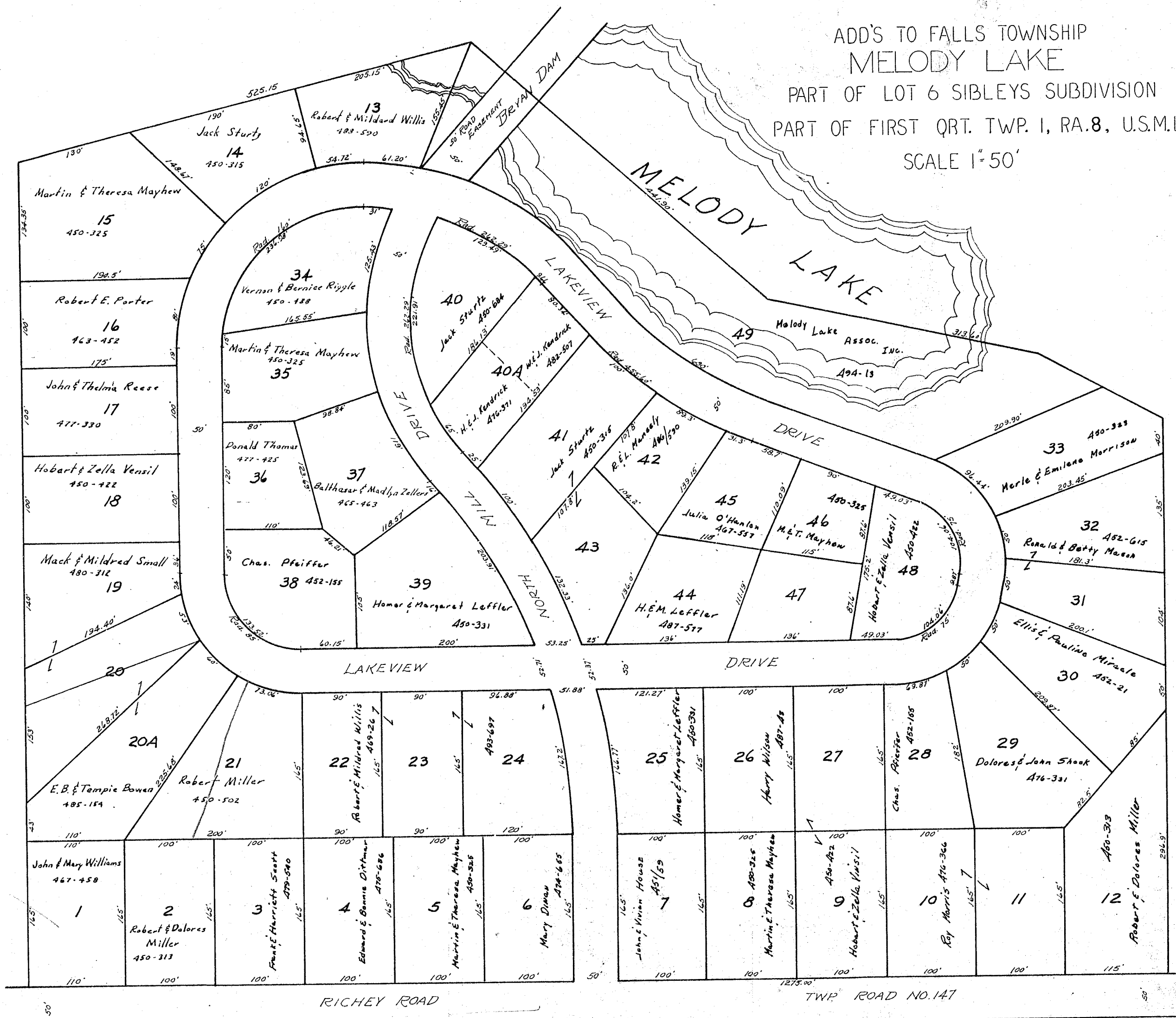
ADD'S IN FALLS TWP.
 VALLEY VIEW VILLAGE
 NO. 1, 2
 PART OF LOT 8, WEST HALF QTR. TWP. 1,
 TWP. 1, RANGE 8, FALLS TOWNSHIP
 SCALE 1"=100'

1494.25'



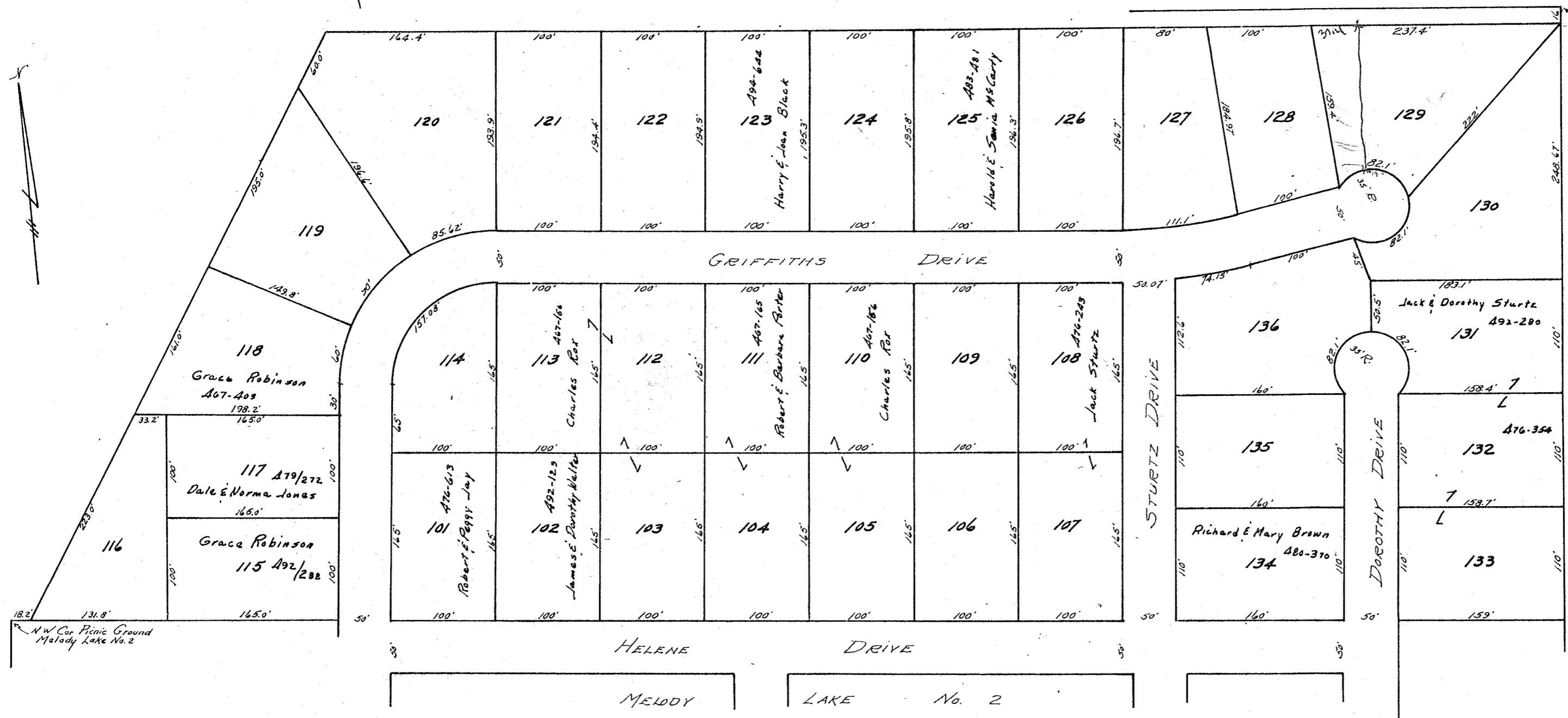
ADD'S TO FALLS TOWNSHIP
 MELODY LAKE NO. 2
 QRT. TWP. I, TWP. I, RANGE 7, U.S.M.L.
 SCALE 1"=50'

ADD'S TO FALLS TOWNSHIP
 MELODY LAKE
 PART OF LOT 6 SIBLEYS SUBDIVISION
 PART OF FIRST QRT. TWP. 1, RA. 8, U.S.M.L.
 SCALE 1"=50'



See page - 8

NE Cor. Lot 6
Sibley's
Subdivision

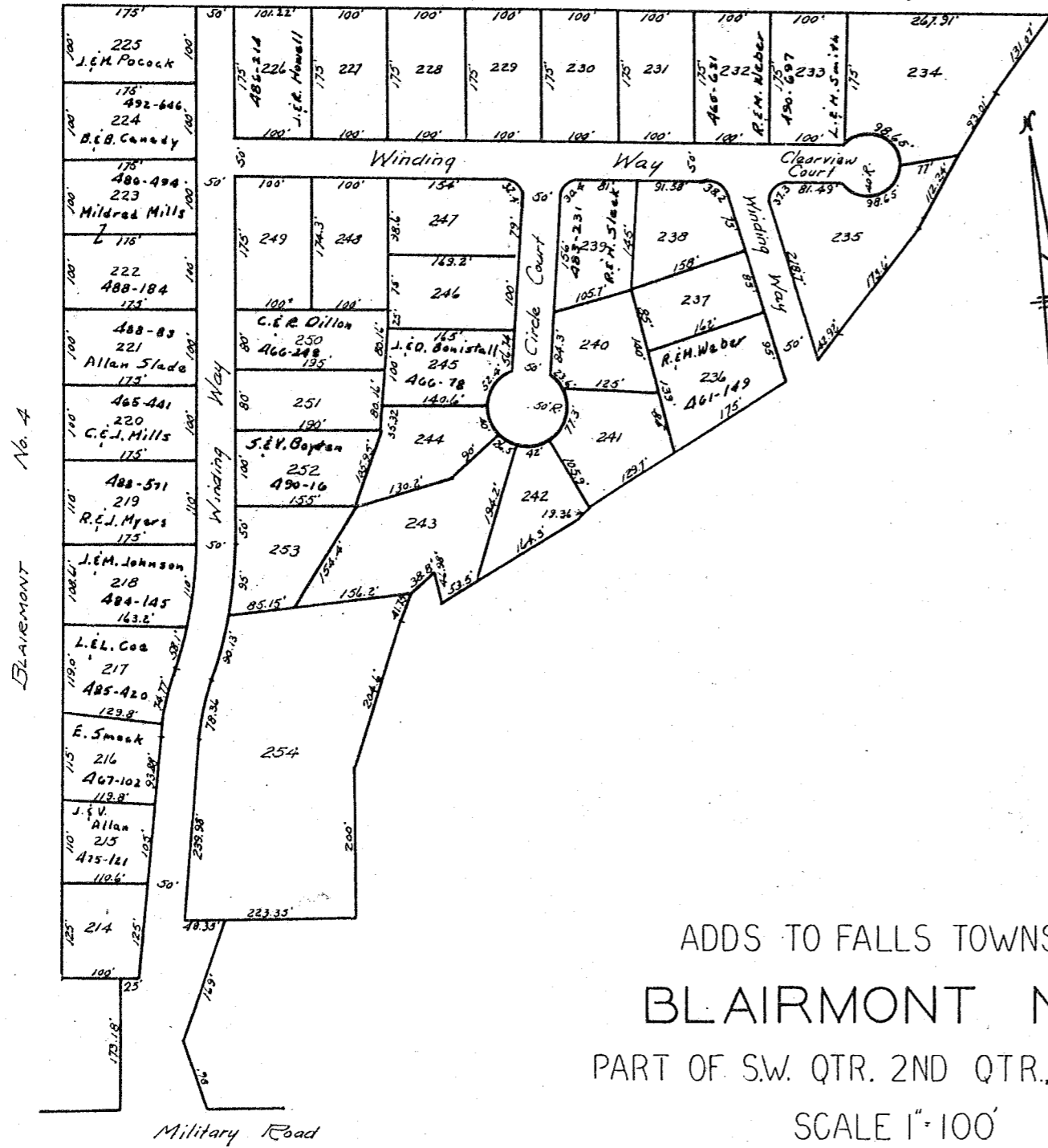


ADD'S TO FALLS TOWNSHIP
 MELODY LAKE NO 3
 PART OF LOT 6, SIBLEY'S SUBDIVISION
 PART OF FIRST QTR. TWP.1, RA. 8, U.S.M.L.

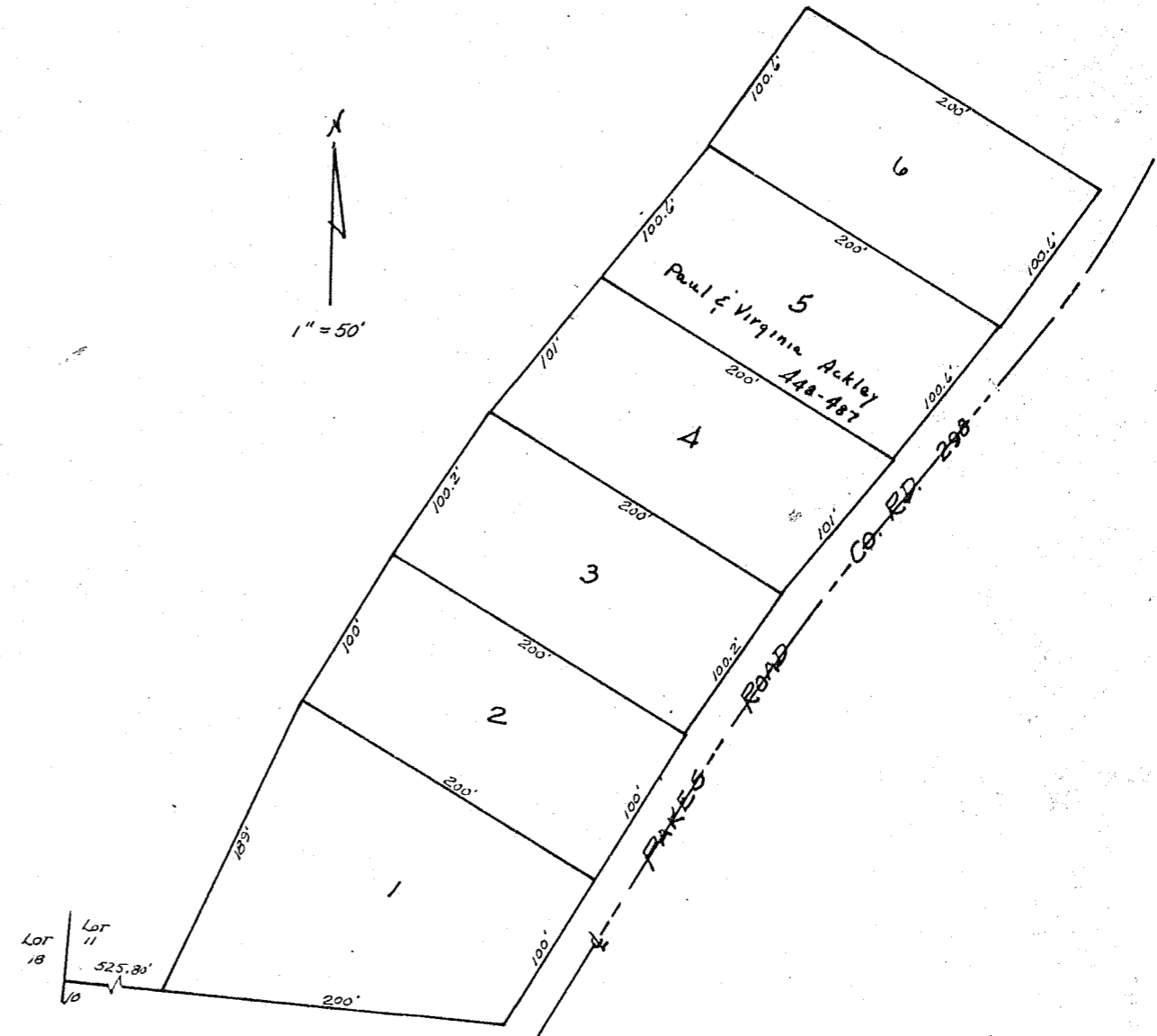
SCALE 1" = 50'

SHEET NO. 73

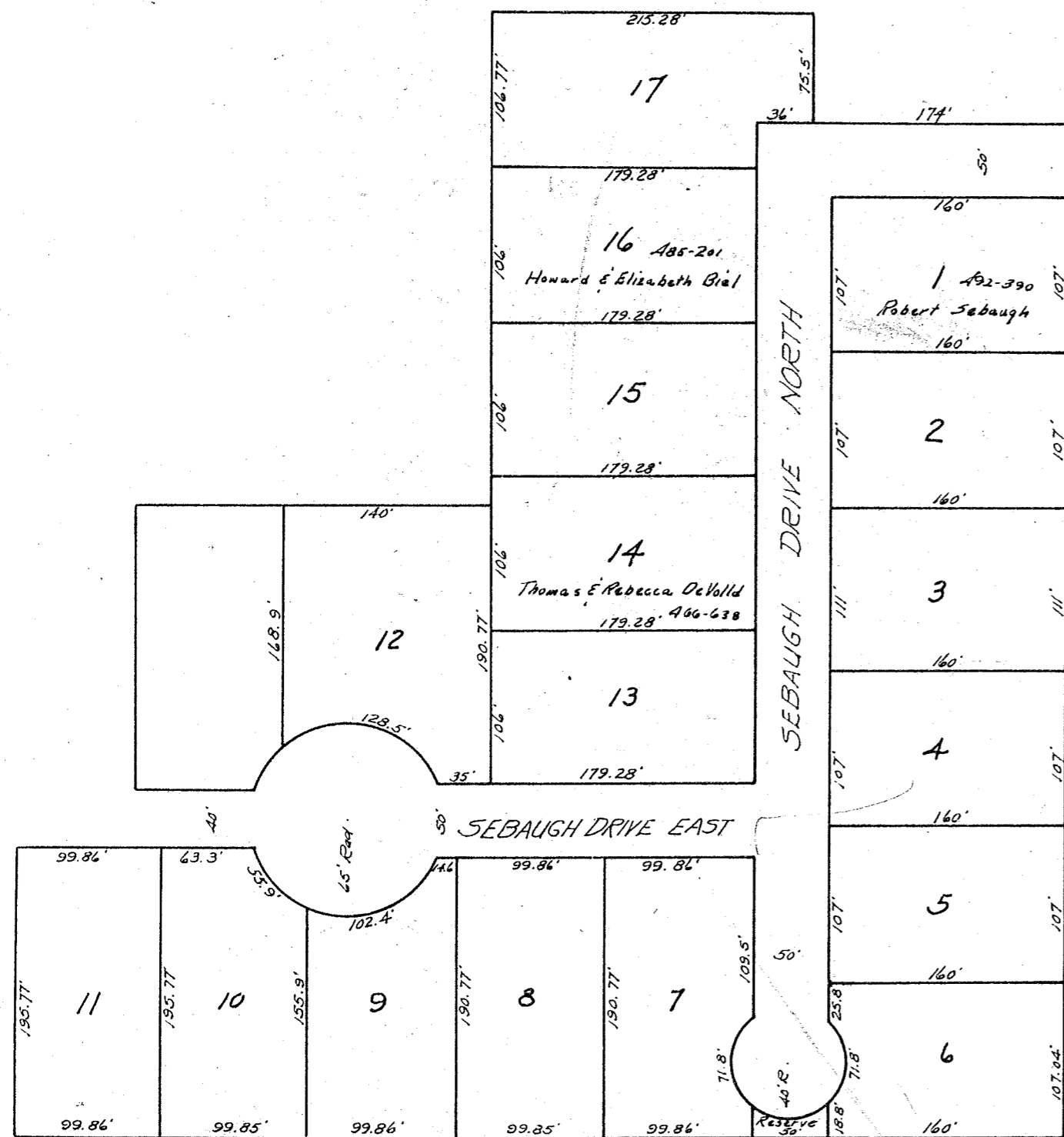
HIGHLAND VILLAGE



ADDS TO FALLS TOWNSHIP
 BLAIRMONT NO 5
 PART OF S.W. QTR. 2ND QTR., TWP. 1, RA. 7,
 SCALE 1"=100'



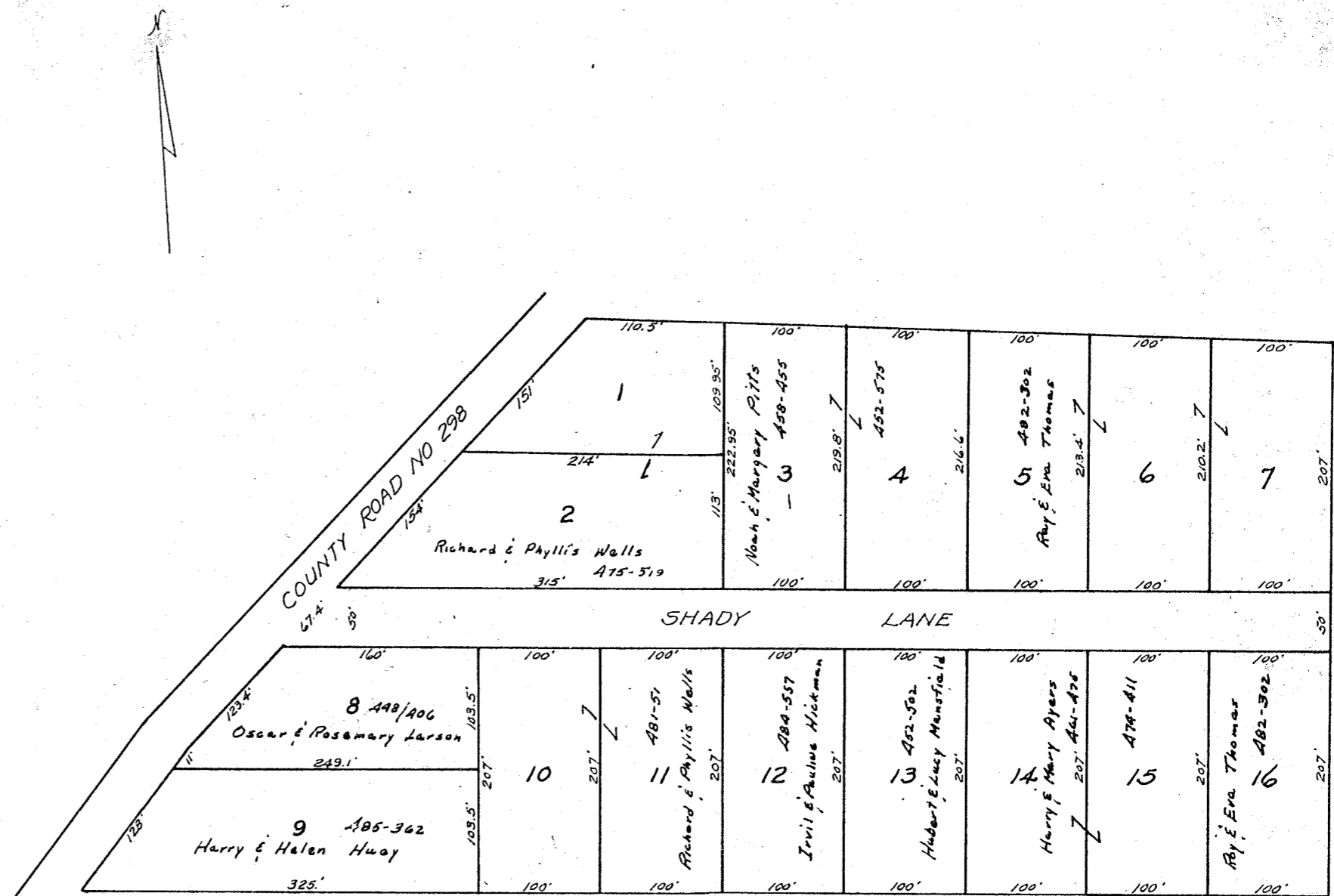
VALLEY VIEW SUB.
 PART OF BANK LOT 11, QTR. TWP. 1, TWP. 1, R. 8.



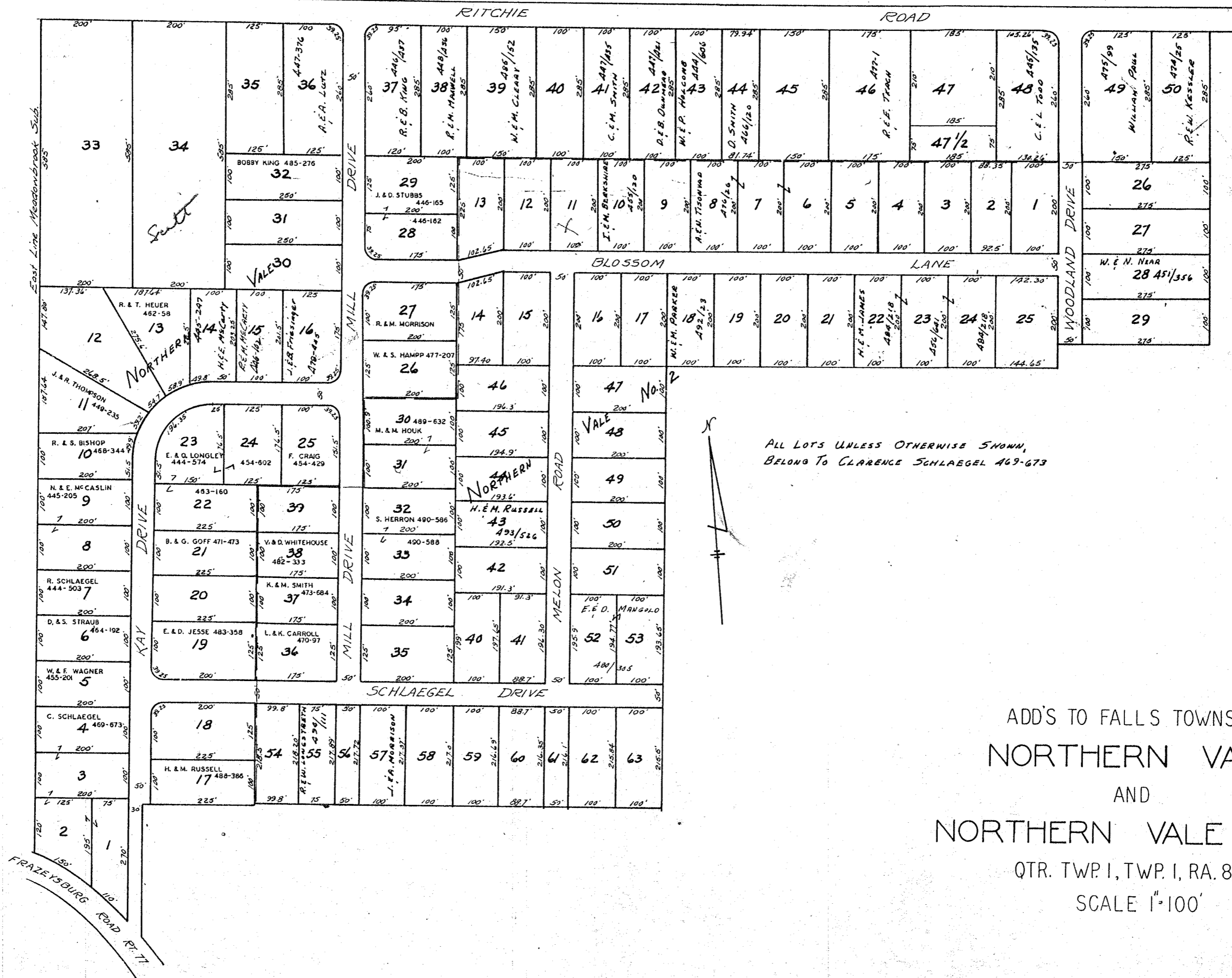
All lots not otherwise designated
to Robert Sebaugh 492-390

ADD'S TO FALLS TOWNSHIP
JOHN N. SEBAUGH'S
SUBDIVISION
QTR. TWP. 2, TWP. 1, RA. 7,
SCALE 1"=50'

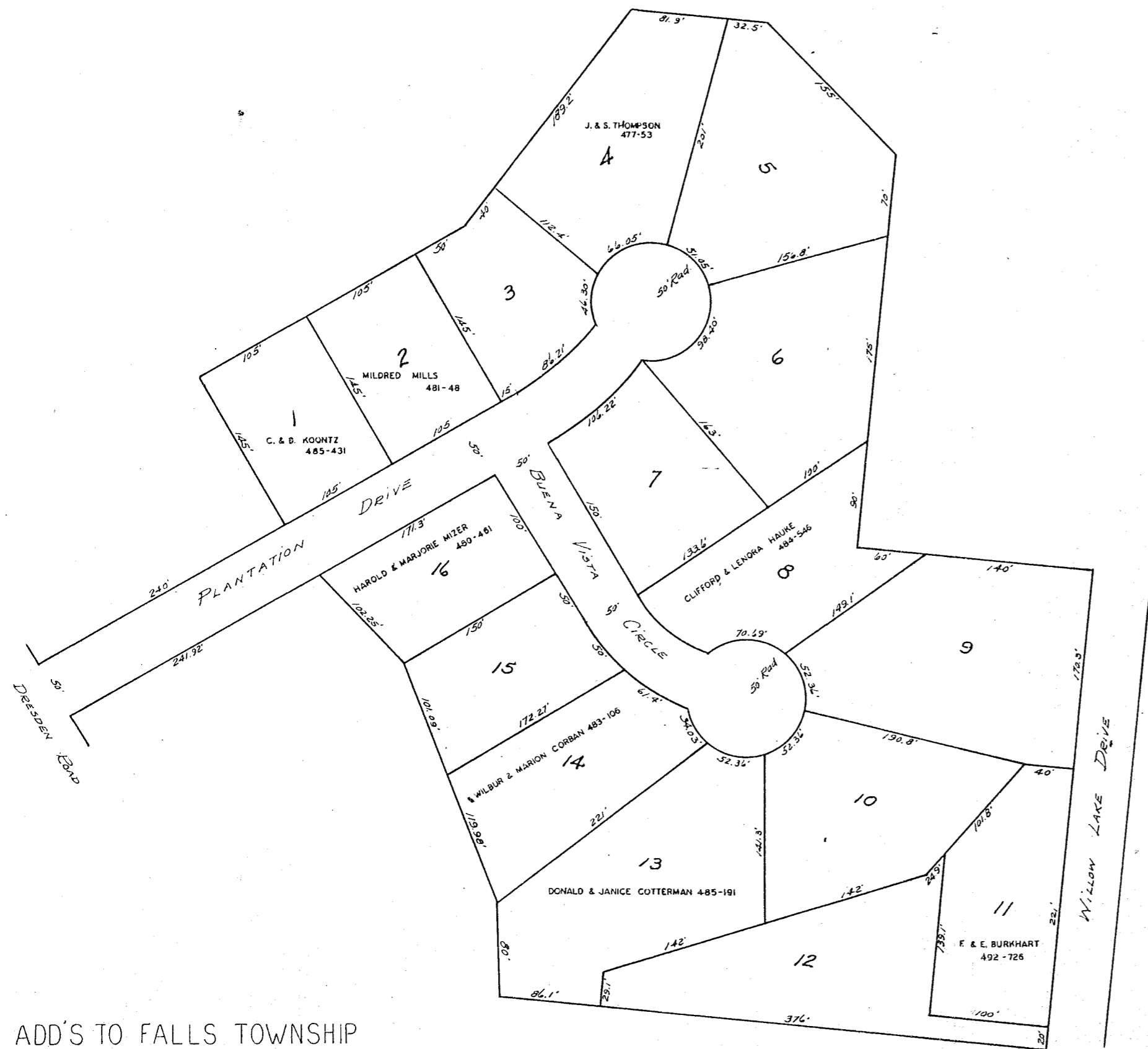
SHEET NO. 75



ADD'S TO FALLS TOWNSHIP
SHADY LANE ACRES
PART OF BANK LOT 8, QTR. TWP. 1, TWP. 1, RA. 8,
SCALE 1"=60'



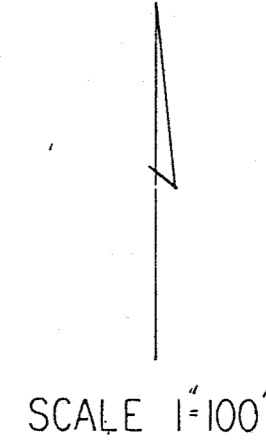
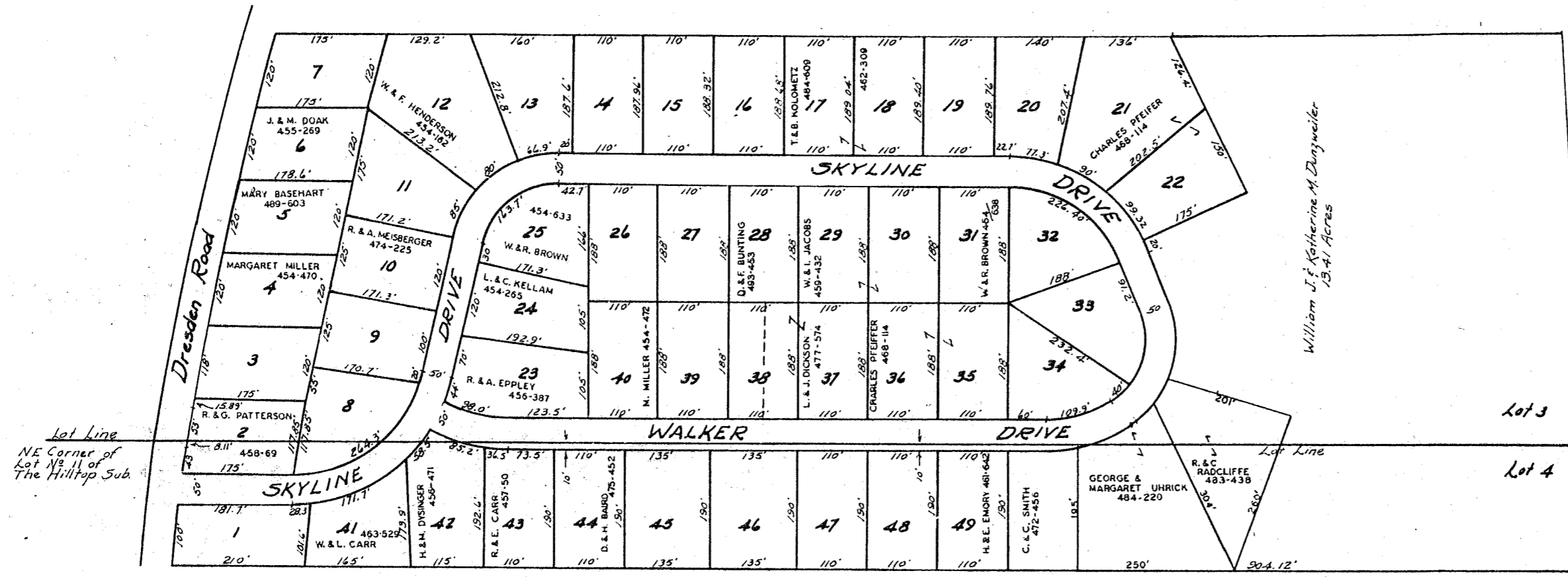
ADD'S TO FALLS TOWNSHIP
 NORTHERN VALE
 AND
 NORTHERN VALE NO. 2
 QTR. TWP. I, TWP. I, RA. 8,
 SCALE 1"=100'



ADD'S TO FALLS TOWNSHIP
PLANTATION
 PART OF QTR. TWP. 2, TWP. 1, R. 7, U.S.M.L.
 SCALE 1"=50'

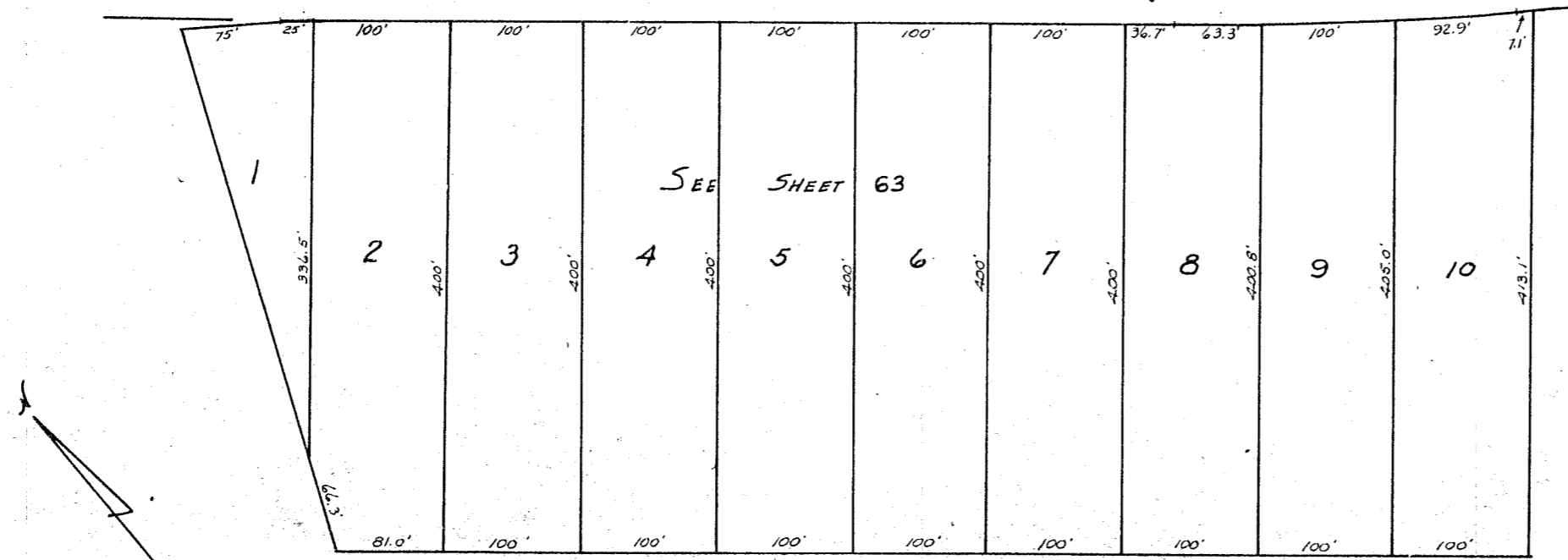
SHEET NO. 77

ADD'S TO FALLS TOWNSHIP
 SKYLINE ACRES
 PART OF LOTS 3 & 4 UNDERWOODS SUB.
 PART OF QTR. TWP. 2, TWP. 1, RA. 7, U.S.M.L.



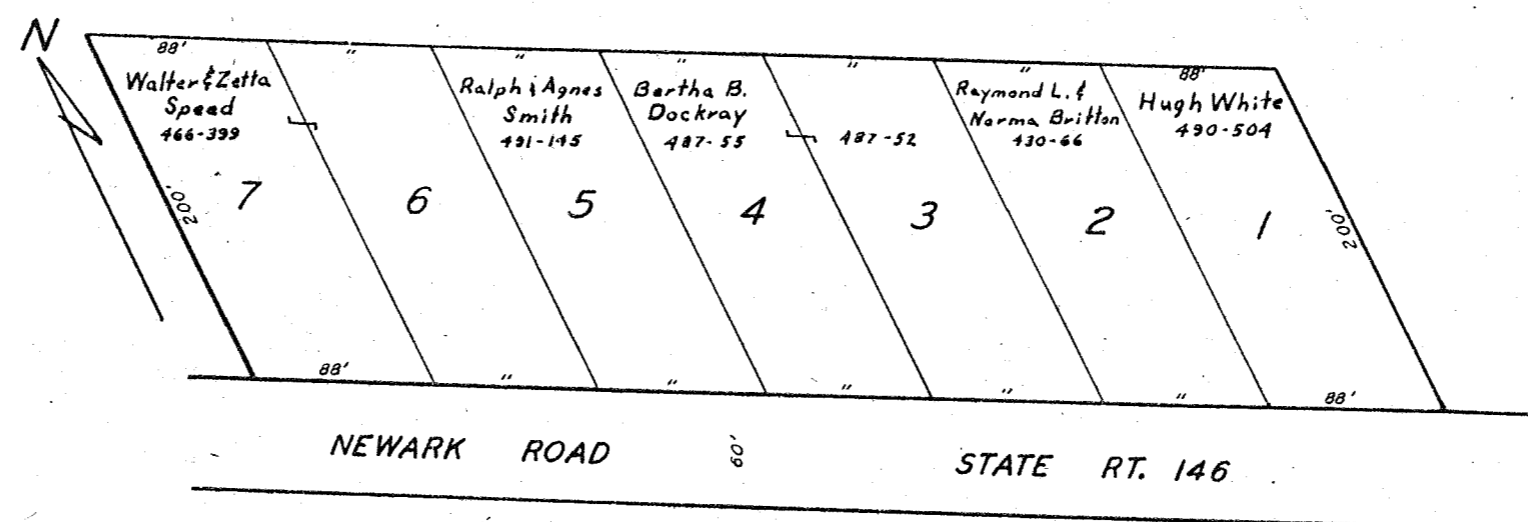
Lot 3
 Lot 2
 Lot 4
 Lot 5

STATE ROUTE 146 OLD NEWARK ROAD

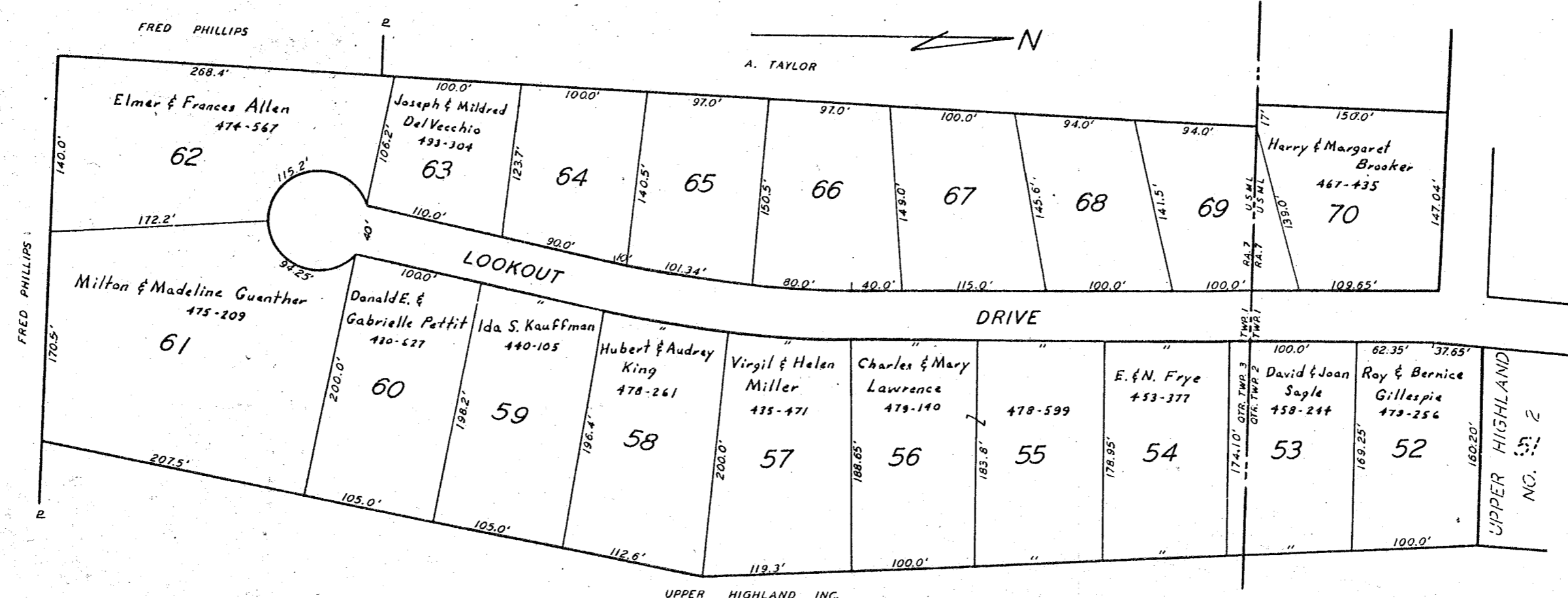


ADD'S TO FALLS TOWNSHIP
 HOMECROFT ACRES
 QTR. TWP. 2, TWP. 1, RA. 8.

SCALE 1"=60'



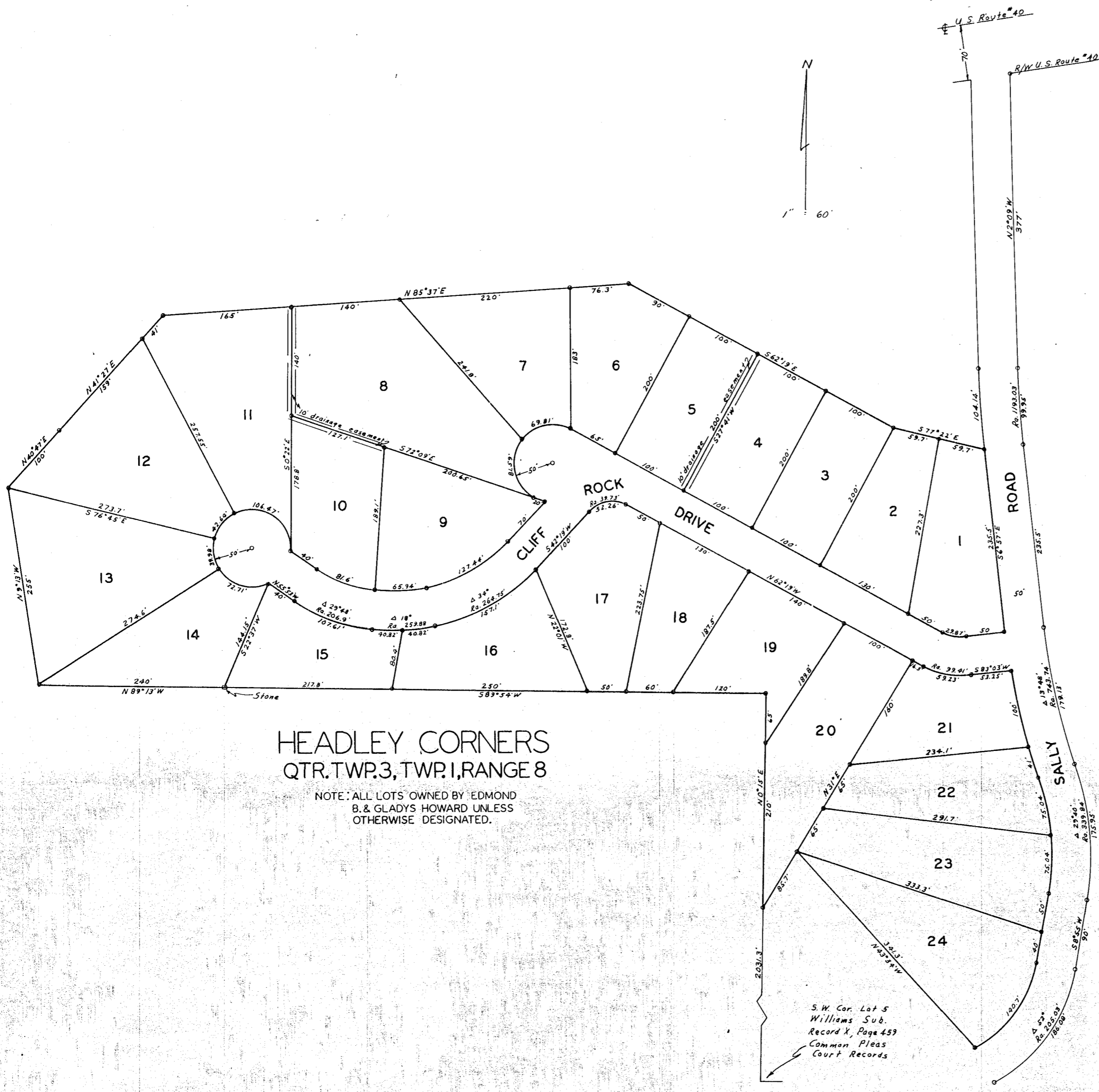
SPEED ACRES
 PART OF 4TH QTR., TR. 1, RA. 8, USML
 SCALE 1"=50'



UPPER HIGHLAND NO. 3
 PART OF 2ND & 3RD QTRS., T. 1, R. 7, USML
 SCALE 1"=50'



1" = 60'

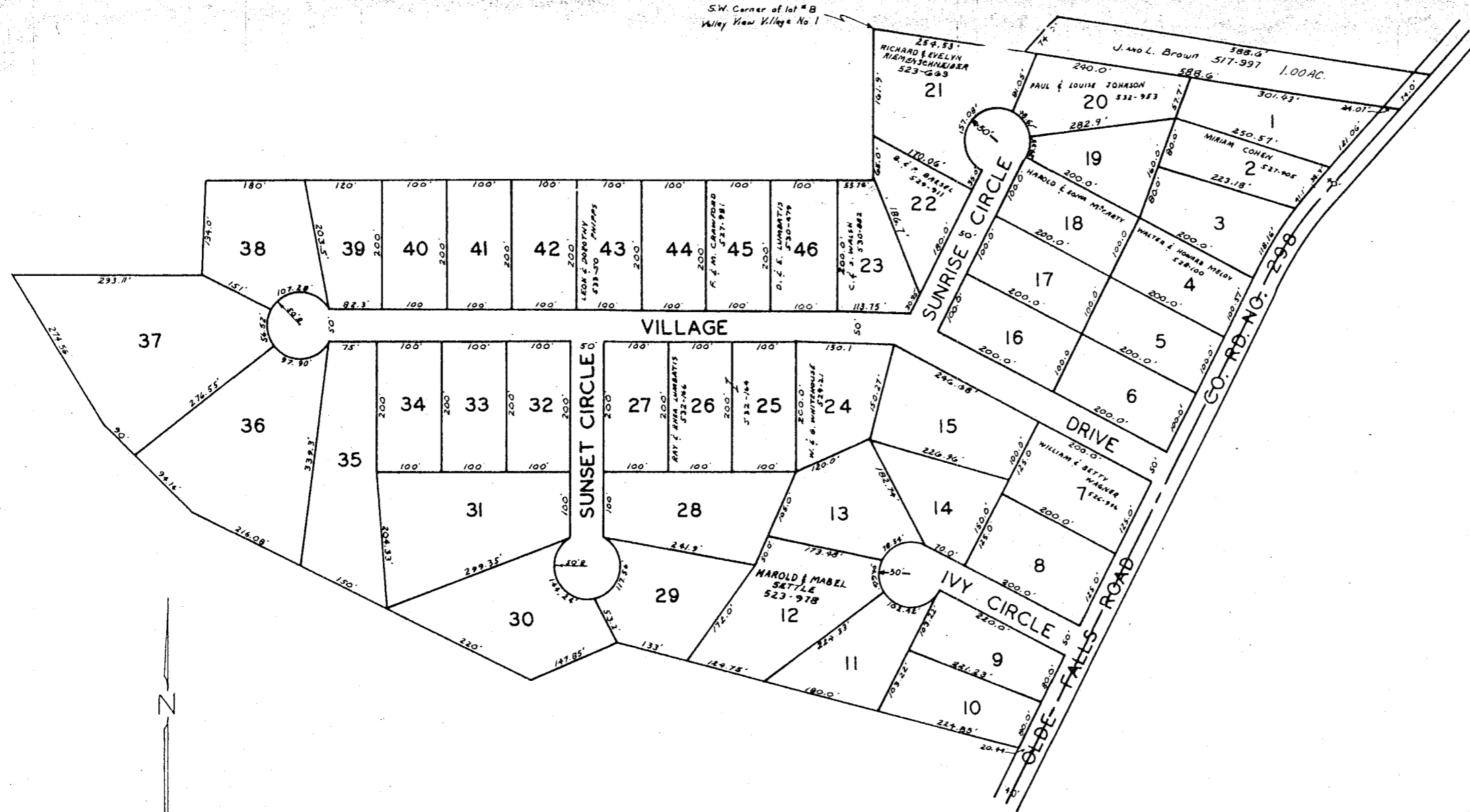


HEADLEY CORNERS QTR. TWP. 3, TWP. 1, RANGE 8

NOTE: ALL LOTS OWNED BY EDMOND
B. & GLADYS HOWARD UNLESS
OTHERWISE DESIGNATED.

S.W. Cor. Lot 5
Williams Sub.
Record X, Page 459
Common Pleas
Court Records


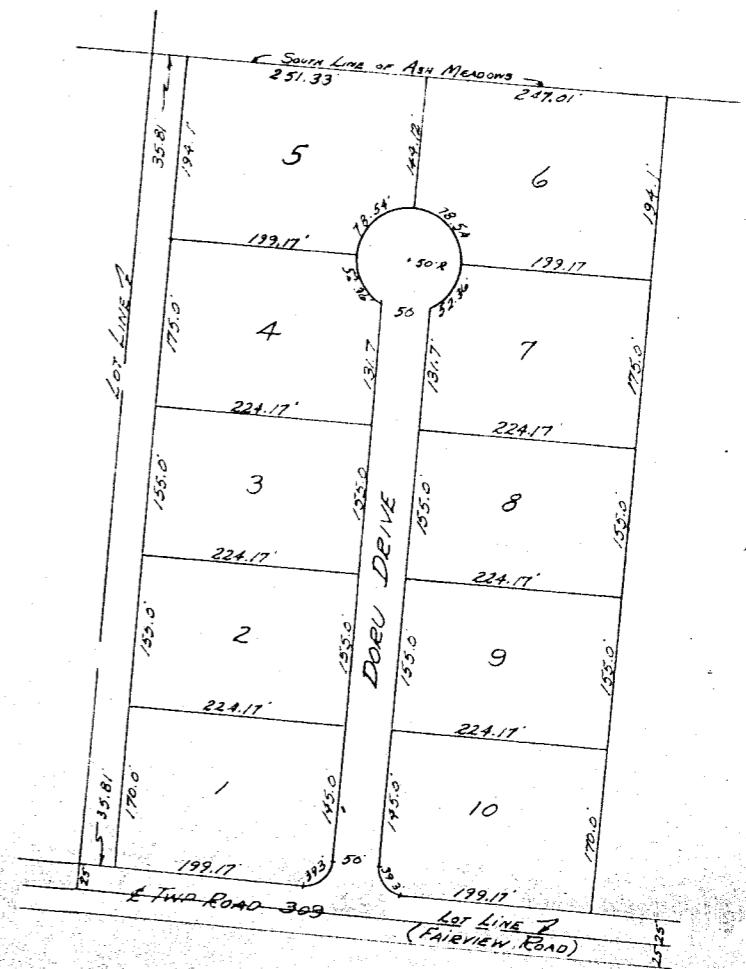
FALLS TWP.
SHEET NO. 82



OLDE FALLS VILLAGE

PART OF BANK LOTS 8, 9, 11 & 12.
QTR. TWP. 1, TWP. 1, R. 8

OLDE FALLS VILLAGE NO. 2 = LOTS 25 TO 46 INCLUSIVE



NORTHVIEW HEIGHTS

A PART OF BANK LOT 6
QTR. TWP. 1, TWP. 1, RANGE 8